

Sea Level Rise in Europe: Adaptation Measures and Decision Making Principles

Authors: Giulia Galluccio¹, Jochen Hinkel², Elisa Fiorini Beckhauser^{1,3}, Alexander Bisaro⁴, Rebeca Biancardi Aleu¹, Océane Espin¹, Maria Florencia Casas¹, Athanasios T. Vafeidis⁵, Pierpaolo Campostrini⁶

5 ¹ CMCC Foundation - Euro-Mediterranean Center on Climate Change, Lecce, Italy

² Global Climate Forum (GCF); and Humboldt Universität zu Berlin, Germany

³University of Salento, Lecce, Italy

⁴ Adapt 3E, Berlin, Germany

⁵Christian-Albrechts University Kiel, Kiel, Germany

10 ⁶CORILA, Venice, Italy

Correspondence to: giulia.galluccio@cmcc.it ; sandy.bisaro@globalclimateforum.org

Abstract

15 Sea level rise (SLR) will increasingly impact European countries in the coming decades, posing challenges for coastal decision-making and the design and implementation of adaptation measures to address coastal risks. The impact of SLR extends its physical damages, encompassing socio-economic and environmental repercussions. European countries are engaged in the development and implementation of adaptation measures to bolster coastal resilience. While significant strides on SLR adaptation have been made in recent years, this paper aims to provide a catalogue of adaptation measures in European basins to guide towards their design and implementation and presenting approaches
20 suitable for supporting coastal adaptation decision making and addressing uncertainty. The assessment of SLR adaptation measures in Europe is based on the cataloguing of 17 measures following IPCC classification of *accommodate*, *protect*, *advance*, and *retreat* responses to SLR, supplemented with sub-key types of measures ranging from socio-economic, physical and technological, nature- and ecosystem-based. Surveying relevant literature in the European sea basins, the paper uncovers that adaptation strategies in Europe's coasts constitute a mix of hard and soft
25 measures, planning measures, policy developments, and stakeholder and community engagements. Across all basins, a common theme is the shift towards a combination of traditional engineering solutions with soft measures, including nature-based solutions, integrating local communities into decision-making processes, and emphasizing the importance of continuous monitoring and flexible management strategies. In addition, the context, decisions, and experiences with coastal adaptation vary considerably across places and regions in terms of the time horizons
30 considered, the scale of investments involved, and the risk acceptance preferences of decision-makers and their constituencies. In this sense, the paper provides an overview of the common features of coastal adaptation decisions and the key aspects that need to be considered in coastal adaptation decision making, i.e. considering multiple criteria and interests, implementing low regret and flexible options, keeping future options open, factoring SLR into decisions that need to be taken today.

35

1 Introduction

Global costal systems are witnessing the increase of sea level rise (SLR), ocean acidification, and rising ocean temperature severely exposing people in low-lying areas to natural hazards and leading to significant environmental and socio-economic damages (Merkens et al., 2016). European coasts are subjected to an increase of sea levels and
40 an increase of SLR adverse impacts, in particular, coastal flooding, saltwater intrusion, coastal erosion and negative

impacts on ecosystem and estuaries affecting the ability of coasts to adapt to the changing climate (as demonstrated in Van De Wal et al., 2023).

45 A major concern for many countries is *how* to reduce exposure to SLR and enhance coastal resilience. For several centuries decision-makers have implemented traditional engineering solutions, herein referred to as grey options, as they dominated thinking and practice in coastal protection against SLR (Sancho, 2023; Kraus, 1996; Van Koningsveld et al., 2008). Recent body of scientific evidence is proving that context-adjusted nature- and ecosystem-based solutions (i.e. green and blue options) as well as hybrid solutions can similarly reduce the risk of coastal flooding and erosion induced by SLR (Kuwae and Crooks, 2021).

50 Despite the growing attention on coastal adaptation, there is limited reporting of adaptation measures in peer-reviewed literature and in policy documents as they often present broad objectives rather than detail concrete measures. While systematic reviews have been done on global civil and environmental infrastructures of coastal adaptation to SLR (Nazarnia et al., 2020) on the role of protected areas in community adaptation in coastal (Ferro-Azcona et al., 2019); on studies performing socio-economic assessments of climate-change adaptation in coastal areas (Riera-Spiegelhalder et al., 2023); on the limits of participation and co-production in climate adaptation within European coastal communities (Sartorius et al., 2024); and on public preferences of coastal adaptation measures (Malette et al., 2021), European regional studies on adaptation solutions encompassing multiple types of measures – civil infrastructures, nature-based solutions, social, economic and institutional – are lacking. Besides, compliance with coastal laws by states and private actors is still overlooked in the scientific literature, despite being a critical aspect for addressing the impacts of sea level rise.

60 To facilitate climate action against SLR the International Panel on Climate Change (IPCC) identifies four types of responses to SLR that guide countries in designing effective adaptation strategies: (i) *accommodate*, (ii) *protect*, (iii) *advance*, and (iv) *retreat* (Oppenheimer et al., 2019). These represent four different approaches to adapt to natural hazards by reducing risks, exposure, and vulnerability in low-lying coastal areas. Similarly, the European Environment Agency (EEA) developed the Key Type of Measures for Adaptation to Climate Change framework to report climate adaptation actions in the EEA member countries. It has two categories of measures (*key types* and *sub-key types*) ranging from socio-economic, to physical and technological, nature- and ecosystem-based ones (Leitner et al., 2020). The advantage of using frameworks is that they help to standardise existing efforts to climate adaptation and capitalise on individual action for collective action while guiding towards the development of new efforts.

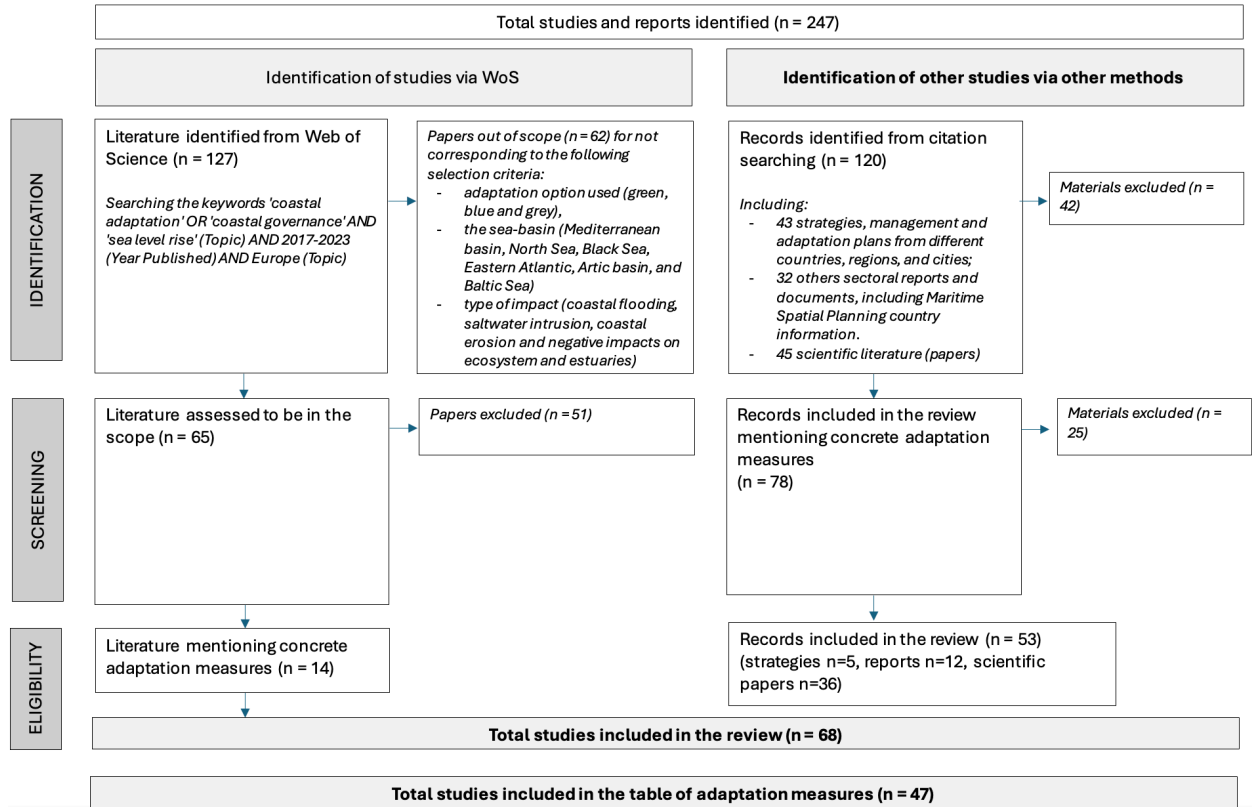
70 The contribution of this paper is twofold. First, in an effort to facilitate the diversification of local and national adaptation strategies portfolios for decision-makers, it collects and discusses 17 coastal adaptation measures implemented in European basins and it provides a categorisation following the frameworks of the IPCC and EEA. Second, it presents approaches suitable for supporting coastal adaptation decision making and addressing uncertainty. In doing so, this paper aims at filling the research gap within the coastal adaptation strategies landscape and provide new analysis and reflections on the existent adaptation measures in European basins and support decision-making.

75 As for the structure, section 2 and its subsections present a state-of-the-art of SLR adaptation measures in Europe and aims to provide guidance for the design and implementation of adaptation policies in European basins. The section is further complemented by a series of in-depth analyses showcasing the implementation of adaptation

measures in Venice, Italy, in Aveiro, Portugal and the Wadden Sea. Section 3 and its subsections first briefly reviews decision science terminology and then present key aspects that need to be considered in coastal adaptation decision making, together with some example tools that can be used for addressing them.

2. Assessment of adaptation measures in Europe

A systematic scientific literature review was carried out, consisting of 247 scientific peer reviewed articles, reports, policy documents and other grey literature to identify a list of adaptation measures, provide their description, and find examples of best practices. The literature was collected through an iterative mixed-method approach (Figure 1). First, 127 articles were identified using Web of Science Core Collection, searching the keywords 'coastal adaptation' OR 'coastal governance' AND 'sea level rise' (Topic) AND 2017-2023 (Year Published) AND Europe (Topic). The review considered papers written between 2017 and 2023 as to find the most up-to-date literature and provide emerging contexts and measures regarding SLR. Second, grey literature was included: 43 strategies, management and adaptation plans from different countries, regions, and cities as well as 32 others sectoral reports and documents, comprising Maritime Spatial Planning country information. Third, 45 additional scientific studies were identified through references in peer-reviewed papers and included in the literature review. A selection of the literature was carried based on the following criteria: the type of adaptation option (green, blue and grey), the sea-basin (Mediterranean basin, North Sea, Black Sea, Eastern Atlantic, Artic basin, and Baltic Sea), and type of impact (coastal flooding, saltwater intrusion, coastal erosion and negative impacts on ecosystem and estuaries). For a targeted collection of the literature, we have limited the search words, however, further research could be broadened to incorporate additional keywords such as "coastal strategy," "coastal defence" "adaptation to coastal flooding," "adaptation to coastal erosion," "adaptation to saltwater intrusion," and "adaptation of coastal ecosystems."



100 **Figure 1 – Methodological systematic review process**

The main outcome of the literature review, which is represented in Table 1, is the collection and categorisation of 17 adaptation measures to SLR focusing on European sea basins and targeting four climate impacts: *coastal flooding, saltwater intrusion, coastal erosion and impacts on ecosystem and estuaries* (see Van De Wal et al., 2023). Table 1 lists the identified measures and provides information on the type of response, the sub-key type of measure (sub-KTM), the sea basin, the impact and the literature.

The top-level categorisation of adaptation measures is along the four main types of responses to SLR identified by the IPCC. First, *accommodation* measures that involve preparing for and responding to coastal hazards. They include a range of responses, such as using early warning systems, building flood-proof structures, managing groundwater, and implementing insurance and policy instruments. Second, *protection* measures that aim to reduce risks and impacts of coastal hazards through hard defence and soft defence measures. Additionally, nature or ecosystem-based adaptation measures are also considered as protective measures. Third, *advance* measures that include strategies such as raising and advancing coastal land, for example, through creating new raised ports, raising urban embankments, and creating vegetated areas to promote natural land growth. Lastly, *retreat* measures that encompass different adaptation measures ranging from relocating human activities and infrastructure away from high-risk coastal areas to less vulnerable ones, to restoring ecosystems by leaving the coastal area alone.

Adaptation measures are further categorised along the sub-KTM dimension developed by the EEA (Leitner et al., 2021). This categorisation is based on five main Key Types of Measures (KTM) and 11 sub-KTM, namely Governance and Institutional (policy instruments; management and planning; coordination cooperation and network)

(see Bisaro et al., 2024), Economic and Finance (financing and incentive instruments; insurance and risk sharing instruments), Physical and Technological (grey options; technological options), Nature Based Solutions and Ecosystem-based Approaches (green options; blue options), and Knowledge and Behavioural change (information and awareness raising; capacity building, empowering and lifestyle practices).

It should be noted that it can be difficult to draw clear distinctions when categorising measures, as the adaptation measures identified in the table can often be implemented at different levels of governance and at different spatial scales (see Bisaro et al., 2024). Moreover, some measures may in practice include activities across multiple sub-KTM and even combine multiple types of responses. For example, urban land raising (advance measure) may be appropriately combined with improved building codes (accommodation measure) in order to effectively reduce coastal risks as in Hamburg Hafen City (Bisaro et al., 2020). To ease the categorisation, the measures were classified based on the primary response and sub-KTM addressed.

Response	Adaptation measure	Sub-KTM	Sea Basin	Impact	References
1	Flood-proofing and raising buildings	Grey options	North Sea, Mediterranean Sea	Coastal flooding, coastal erosion	(Dal Cin et al., 2021); (Ventimiglia et al., 2020); (Oppenheimer et al., 2019); (Ministerio de Agricultura y Pesca, Alimentación y Medio Ambiente, 2016).
2	Adaptation measures to increase resilience of critical infrastructure	Grey options	Mediterranean Sea	Coastal flooding	(Cavalié et al., 2023); (Koks et al., 2023)
3	Adaptation of groundwater management	Management and planning	North Sea	Coastal flooding, saltwater intrusion	(2023 Delta Programme - Delta Programme - Delta Programme, 2023); (Ward et al., 2020); (Oppenheimer et al., 2019)
4	Sustainable fisheries and aquaculture management	Management and planning	Baltic Sea	Impacts on ecosystems and estuaries	(Payne et al., 2021); (Oppenheimer et al., 2019)
5	Climate risk insurance schemes	Insurance and risk sharing instruments	Mediterranean Sea	Coastal flooding	(Bednar-Friedl B. et al., 2022); (Oppenheimer et al., 2019); (Ministerio de Agricultura y Pesca, Alimentación y Medio Ambiente, 2016)
6	Consideration of climate change in credit risk and project finance assessments	Insurance and risk sharing instruments	Mediterranean Sea	Coastal flooding	(2023 Delta Programme - Delta Programme - Delta Programme, 2023); (Ministerio para la Transición Ecológica y el Reto Demográfico (MITECO), 2020); (Oppenheimer et al., 2019); (Netherlands Sovereign Green Bond, 2023)
7	Integration of climate change adaptation in	Policy instruments	Eastern Atlantic	Coastal flooding,	(Bednar-Friedl B. et al., 2022); (McEvoy et al.,

Accommodate

	coastal zone management plans			coastal erosion	2021) (OECD, 2019); (Ministerio de Agricultura y Pesca, Alimentación y Medio Ambiente, 2016).
8	Early warning systems and flood preparedness	Technological options	Eastern Atlantic, Mediterranean Sea	Coastal flooding	(European MSP Platform, 2022); (Oppenheimer et al., 2019); (Republic of Estonia, 2017); (Ministerio de Agricultura y Pesca, Alimentación y Medio Ambiente, 2016)
9	Develop a risk culture within the population	Information and awareness raising	Baltic Sea, Eastern Atlantic, Mediterranean Sea	Coastal flooding	(Zeng et al., 2020); (Stelljes et al., 2018)
10	Hard defence for coastal management (dams, dikes, levees etc.)	Grey options	Eastern Atlantic, North Sea	Coastal flooding, coastal erosion	(2023 Delta Programme - Delta Programme - Delta Programme, 2023); (Del-Rosal-Salido et al., 2021); (Egberts and Riesto, 2021); (Ministerio de Agricultura y Pesca, Alimentación y Medio Ambiente, 2016) (Koningsveld et al., 2008)); (Hinkel et al., 2014); (Lincke and Hinkel, 2018); (Tiggeloven et al., 2020)); (Vousdoukas et al., 2020a); (Hinkel & Nicholls, 2020)
11	Restoration and management of coastal ecosystems	Green and blue options	Eastern Atlantic	Impacts on ecosystems and estuaries, coastal flooding, coastal erosion	(Morales et al., 2022); (Presidência do Conselho de Ministros, 2019); (Ministerio de Agricultura y Pesca, Alimentación y Medio Ambiente, 2016); (Buisson et al., 2012); (Barbier et al., 2011)
12	Beach and shoreface nourishment	Green and grey options	Eastern Atlantic, North Sea, Mediterranean Sea,	Coastal flooding, coastal erosion, impacts on ecosystems and estuaries	(Tiede et al., 2023); (2023 Delta Programme - Delta Programme - Delta Programme, 2023); (Saengsupavanich et al., 2023); (Sancho, 2023); (Mendes et al., 2021); (de Schipper et al., 2021); (Staudt et al., 2021); (Pinto et al., 2020); (Buisson et al., 2012)
13	Other soft defence measures for coastal management (reloading littoral	Green, blue, and grey options	Eastern Atlantic	Coastal erosion	(Oppenheimer et al., 2019); (Presidência do Conselho de Ministros, 2019); (Raising and advancing

Protect

		strips, cliff reshaping, polymer grids)				coastal land); (Buisson et al., 2012)
Advance	14	Rising and advancing coastal land	Green options	North Sea, Eastern Atlantic	Coastal flooding, coastal erosion, impacts on ecosystem services and estuaries	(Van Den Hoven et al., 2022); (Raising and advancing coastal land); (Moraes et al., 2022); (Laporte-Fauret et al., 2021); (Bisaro, 2019); (Schuerch et al., 2018); (Ministerio de Agricultura y Pesca, Alimentación y Medio Ambiente, 2016)
	15	Planned relocation	Management and planning	Eastern Atlantic, Mediterranean Sea	Coastal flooding, coastal erosion, impacts on ecosystem services and estuaries	(Sayers et al., 2022); (Portugal's Adaptation Communication to the United Nations Framework Convention on Climate Change, 2021); (OECD, 2019); (Thorsen et al., 2021); (Schuerch et al., 2018; Van Den Hoven et al., 2022)
Retreat	16	Restricting new developments in flood prone areas	Management and planning	North Sea	All	(2023 Delta Programme - Delta Programme - Delta Programme, 2023); (Oppenheimer et al., 2019)
	17	Managed realignment	Green and blue option	Mediterranean Sea, Baltic Sea	Coastal flooding	(Schuerch et al., 2018; Van Den Hoven et al., 2022); (Thorsen et al., 2021); (Bisaro et al., 2024)

130 **Table 1: Adaptation measures to sea level rise.**

The literature review shows that accommodation measures are the most widely discussed, followed by protection measures, advance measures, and finally retreat measures. The most common sub-KTM is management and planning, followed by grey, green and blue options, insurance and risk sharing instruments, and technological options. The sea-basins most covered in the literature are, respectively, the Eastern Atlantic, the Mediterranean Sea, the North Sea, and the Baltic Sea. Lastly, most measures focus on avoiding coastal flooding and erosion, while studies on ecosystems, estuaries, and saltwater intrusion are very scarce. Based on the categorisation described above, the following section looks at each measure individually.

2.1 Types of responses to sea level rise

140 i) Accommodate

Accommodation measures encompass a range of biophysical, architectural, and institutional responses. They do not directly prevent coastal impacts but rather mitigate coastal risks by reducing the vulnerability of coastal residents, ecosystems, human activities, and the built environment, thus enhancing coastal communities' resilience.

145 Accommodation is usually implemented in response to coastal hazards, coastal flooding, salinisation and other sea-
borne hazards rather than directly to address SLR. The main advantage of accommodation measures is that they are
generally both low-cost and highly cost-efficient in all contexts. This high benefit-cost ratio means that implementing
them is much cheaper than not intervening (Oppenheimer et al., 2019). Accommodation measures can have additional
advantages by producing and disseminating useful information, raising awareness of coastal risks among residents
150 and promoting safer behaviour (Bongarts Lebbe et al., 2021).

Flood proofing and raising buildings is an adaptation measure that involves the use of buildings techniques
with specific designs and materials that are primarily aimed at flood risk reduction. Dry and wet-proof techniques
have shown their effectiveness to reduce impacts of short periods of flooding (Ventimiglia et al., 2020). For long
periods of high water, an appropriate measure is raising buildings by elevating their height or constructing new ones
155 at higher elevations (pile-dwelling construction/building on stilts). These can mitigate the risk of flooding and coastal
inundation. Floating/amphibious buildings also offer the opportunity to float when flooding occurs for several months
(Dal Cin et al., 2021). In the Netherlands, the latter technique has been experimented with houses capable of adapting
to different water levels (Oppenheimer et al., 2019). In Spain, the National Adaptation Plan focuses on the importance
of using flood-proofed materials and building designs for critical infrastructure in coastal cities (Ministerio de
160 Agricultura y Pesca, Alimentación y Medio Ambiente, 2016).

Increasing resilience of critical infrastructure involves solutions mainly composed of grey measures.
Critical infrastructure are assets that are essential for the maintenance of vital societal functions, mainly in the transport
and energy sectors, e.g., ports, airports, highways, or nuclear power plants. Critical infrastructure is often located near
the coast, as for example, Schiphol Airport at 4m below sea level in the Netherlands or the Nice Côte d'Azur Airport
165 in France at three metres above sea level (Cavalié et al., 2023). The risks do not only relate to the possible asset
damages but also concern the potential blockages and the disruption of economic activities that may result from
infrastructure failure as it could substantially increase the severity of the impact (Koks et al., 2023). This measure does
not consist of precise preventive actions but instead involves methods to mitigate the risk to uphold the functionality
of the infrastructure. An example of how port authorities are dealing with climate change risks is provided by
170 government-led Ports of Spain which manages 28 ports in the country. The Port Authority has adopted several
measures to adapt to flooding and storm surges, including advanced early warning systems, a new Spanish Ports
Strategic Plan, and the implementation of a Port Climate Change Observatory (see Box on 'Climate change impacts
and adaptation: status and challenges for the Spanish Ports system' in Bisaro et al., 2024). This critical infrastructure
perspective is rarely addressed in the scientific literature and is more studied in the US than in Europe (Koks et al.,
175 2023).

The sub-KTM management and planning includes among others **adaptation of groundwater management**.
Groundwater is an overexploited resource that is being used globally at an alarming and unsustainable rate, affecting
its capacity to act as a natural buffer against coastal flooding (Ward et al., 2020). In turn, the conservation of
groundwater reservoirs, the limit of water use and the optimisation of water reuse can avoid salinisation and increase
180 the adaptive capacity of coastal areas. This calls for human activities conducive to the preservation and sustainable
management of groundwater resources, in particular through improved land management practices in upper basins or

in urban areas through rainwater harvesting and the use of pervious pavements (Oppenheimer et al., 2019). For instance, the Freshwater Delta Programme in the Netherlands aims to prevent water shortage in the present and near-future (2050), and includes comprehensive measures to maintain a healthy groundwater system, using spatial planning and other context-specific strategies (2023 Delta Programme - Delta Programme - Delta Programme, 2023). The multiple benefits of a sustainable groundwater management make it both an accommodation and protection measure. For a more extensive discussion on prevention and adaptation measures to limit groundwater salinisation, see (Van De Wal et al., 2023).

The sub-KTM management and planning also includes **sustainable fisheries and aquaculture management**. Over recent years, the literature and political action in Europe has focused more on overexploitation of the living marine resources than climate change impacts which is a severe issue particularly in southern Baltic States (Payne et al., 2021). Within studies that focus on climate-related drivers of fisheries and aquaculture, ocean warming and acidification are considered more influential than SLR (Oppenheimer et al., 2019). However, future projections on SLR and their implications for fisheries and aquaculture are an understudied area.

Climate risk insurance schemes can play an important role in enhancing coastal resilience and reducing vulnerability. These mechanisms can provide financial security to coastal communities and businesses to mitigate the financial impacts of loss events such as coastal flooding and storm events (see Bisaro et al., 2024). They have been mainly used in the context of agriculture and urban areas (Oppenheimer et al., 2019). The European insurance industry has developed flood-specific products, notably through risk-based flood insurance schemes that can induce risk-averse behaviour and is also investing in the field of risk analysis (Bednar-Friedl et al., 2022). Spain has developed specific insurance and reinsurance schemes like the ‘extraordinary risk insurance’ for risks specifically deriving from SLR in coastal areas including extraordinary floods and atypical cyclonic storms (Ministerio de Agricultura y Pesca, Alimentación y Medio Ambiente, 2016). More recently governments are funding post-disaster mechanisms, making flood insurance compulsory or taking on the role of reinsurer in public-private partnerships. Well-designed insurance schemes may also include measures such as reduced prices of the insurance if the homeowners implement preventive adaptative measures, e.g. not keeping high value items on the ground floor, which increase overall effectiveness of insurance (Bednar-Friedl et al., 2022). However, when poorly designed, insurance schemes can also perpetuate the risk and incentivise maladaptation. An example is the provision of insurance pay-outs to rebuild assets in a location that is increasingly experiencing flood risk without proportionally increasing premiums. Moreover, increasing climate risks could put a strain on public budgets, leading to the withdrawal of support for publicly funding insurance potentially reducing the availability or affordability of insurance products for poor households and some households in high-risk areas. Similarly, increasing risks may lead to decreased offerings of private insurances due to either insolvency or them exiting the markets (Bednar-Friedl et al., 2022).

Addressing **climate change in credit risk and project finance assessments** is an accommodation measure as it orients investors towards projects that enhance adaptation. Consideration of climate change in credit and finance assessments can thus mobilise financing specific projects against SLR through the public and private sector, international climate funds, and other innovative financing solutions. In 2019, the Netherlands issued the first certified Sovereign Green Bond by a European country (Netherlands Sovereign Green Bond, 2023). A large proportion of the

220 bond proceeds were used to fund the Delta program, a sophisticated flood risk management system that enhances
resilience to SLR as well as improve freshwater supply, among other benefits. The Delta program has also a specific
Delta Fund, which is a separate item of the central government budget and includes 21 billion euros available for the
period 2023-2036 (2023 Delta Programme - Delta Programme - Delta Programme, 2023). An example of tools for
financing adaptation projects is raising funds from the sale of new generated lands coming from the implementation
of advance measures (Oppenheimer et al., 2019). Another example is provided by PIMA Adapta, Plan for the
225 Promotion of the Environment for the Adaptation to Climate Change in Spain, an operational tool that finances
adaptation projects using emission rights, among others (Ministerio para la Transición Ecológica y el Reto
Demográfico (MITECO), 2020).

The literature emphasises the key role of **integrating SLR information in coastal adaptation strategies
and plans**. An illustrative case is Spain. Since 2004, Spain has prioritised climate change adaptation measures that
230 protect its vulnerable coastline. The first National Plan for Adaptation to Climate Change (PNACC), approved in
2006, identified coastal impact assessment as a priority. The second (2009-2014) and third (2014-2020) PNACCs,
identified coastal zones and the development of a strategy for the adaptation of the coasts to climate change as a
priority line of action, which was de facto adopted in 2016 (Ministerio de Agricultura y Pesca, Alimentación y Medio
Ambiente, 2016). The current PNACC (2021-2030) foresees the development of risk analysis tools and the definiton
235 of adaptation initiatives on the coasts and at sea, the facilitation of coastal and marine adaptation through regulatory
frameworks, the integration of coastal risks into plans and programs, and the fostering instituional coordination and
social participation for adaptation on the coast and at sea.

SLR entered innovative governance instruments that have been developed to overcome administrative
barriers in coastal governance. For instance, the 2023-2027 Toulon Bay Contract which involves 40 local stakeholders
240 in a decentralised, participatory, bottom-up approach to adapt to flooding and erosion risks (Métropole Toulon
Provence Méditerranée, 2023). Further information on coastal governance instruments is provided in the section on
Equity and Social Vulnerability in Bisaro et al., 2024).

The literature also stresses the importance of studying multiple time horizons and different scenarios of SLR.
The effectiveness of some adaptation strategies has been compromised by the use of only few scenarios and the use
245 of single time horizon as opposed to multiple (OECD, 2019). For example, in Venice's adaptation pathways, only
SSP1–2.6 and SSP5–8.5 were considered without using intermediate scenarios. As such, once critical relative sea
level thresholds will be reached, the remaining upper limit will represents a low-likelihood but high-impact storyline
(Bednar-Friedl et al., 2022). Similarly, if planning accounts only for the short term they may no longer be adequate
once the adaptation measures are finally completed, especially, given that major permeant interventions may take a
250 long time to be implemented (Bednar-Friedl et al., 2022).

The implementation responses to SLR have been facilitated by the advancement of predictive tools and
cartographic techniques designed to forecast the extent and repercussions of such rise and the subsequent floodings
(McLeod et al., 2010). Technological options include **early warning systems and flood preparedness** and they
support all types of responses to varying degrees. They are conventionally considered as an accommodation measure
255 because they allow people to remain in the hazard-prone area but help improve preparedness and response by

providing advance warning in the face of imminent danger. However, early warning systems are also used in other types of responses, such as in protection (in the case of mobile protection defences like the Thames Barrier and MOSE barrier in Venice, see Box 1) and retreat (in the case of extreme events evacuating people) responses. They have short implementation time and low impact on the environment, but their implementation and effectiveness depend largely on good forecasting, predictable hazardous events and definition of adequate early warning indicators (Oppenheimer et al., 2019). Thus, they are less well-suited to accommodate slow onset change. Spain's adaptation plan has examples of early warning systems and also evacuation protocols, which are carried out in coordination with society organisations as well as local communities affected by the dangers (Ministerio de Agricultura y Pesca, Alimentación y Medio Ambiente, 2016). Estonia offers another interesting case of actions aimed at improving knowledge of SLR and flood preparedness. Its strategy incorporates an accommodation measure to develop sea level forecasting systems for areas prone to coastal flood (Republic of Estonia, 2017). As a result, Estonia has implemented a Maritime Spatial Plan for 2022, which includes a study of the expected SLR along the -3m contour from the coast, specifically in the Pärnu Bay area (European MSP Platform, 2022).

Developing a risk culture within the population sub-categorised as information and awareness raising, relies on the understanding of how people perceive risk and act in particular ways (Zeng et al., 2020). This can be an effective adaptation measure as some of the basic requirements for successful collaboration in communities to manage and cope with extreme events are 'culture of risk memory', 'trust in scientific information and community', as well as trust in coastal authorities (Stelljes et al., 2018). This measure could be equally considered part of a long-term retreat measure because developing a risk culture it prepares the population to a potential future relocation.

ii) Protect

Protect measures aim at reducing the risks and impacts of coastal hazards. These measures typically entail the construction and upgrade of hard and soft defences (OECD, 2019) but can also refer to restoration and management of coastal ecosystems.

Hard defence for coastal management includes the implementation and upgrade of physical structures such as dams, dikes, levees, groynes, breakwaters, artificial reefs, seawalls, jetties, storm surge gates, flood barriers, and other types of defences. These are classified as grey measures that aim to prevent coastal erosion and flooding.

Hard defences have been very widely applied for centuries to prevent coastal erosion and flooding. The North Sea coastline of Belgium, the Netherlands and Germany is protected through dikes systems, complemented with other measures such as sand nourishment, dunes and surge barriers. Hard defences have been also implemented to counter relative SLR caused by land subsidence, such as areas with young sediments like the Italian Po delta, the Netherlands, Northern Germany (van Koningsveld et al., 2008).

Some advantages of hard defences are that they have long-life spans, and their costs are reasonably well known and can be estimated. Generally, hard defences are highly effective at protection, but generally leaves a small risk of failure unless defences are built so wide that they cannot breach (De Bruijn et al., 2013). There are also economic motivations linked to the cost-benefit ratio of investments. Generally, hard protection measures are economically beneficial in urban areas, as they have high benefit-cost ratios, and this has also been widely found to

295 be true under 21st century SLR (Hinkel et al., 2014; Lincke & Hinkel, 2018; Tiggeloven et al., 2020; Vousdoukas, Mentaschi, et al., 2020b). For rural and less densely populated areas, hard protection is generally not economically beneficial, which suggests that alternative measures, in particular ecosystem-based measures or retreat, are often better solutions (Hinkel & Nicholls, 2020).

300 Negative consequences of coastal protection infrastructure include the need for ongoing maintenance and alterations in natural coastal dynamics, due to for example, loss of plants and mosses Hard defence measures can also negatively impact cultural heritage– by changing the existing landscape (Egberts and Riesto, 2021). Some examples of this can be seen in the national adaptation plans of Spain (Ministerio de Agricultura y Pesca, Alimentación y Medio Ambiente, 2016) and the Netherlands (2023 Delta Programme - Delta Programme - Delta Programme, 2023). An example of hard defence in a context of cultural heritage and landscape protection is the renowned MOSE system in Venice that after several decades of discussion and development has entered in operation on 3 October 2020 (see Box 1 below).

On 4 November 1966, due to an extreme and unexpected meteorological event the water level reached 194 cm above the historical mean sea level and remained above 110 cm for 22 hours. On 16 April 1973, the Italian Parliament promulgated the first Special Law for Venice, declaring the protection of Venice and its lagoon to be of primary national interest. Figure 1 demonstrates how the frequency of floods in the city increased from 30 to 95 events per decade, 1970-1079 and 2010-2019 (Fig. 2).

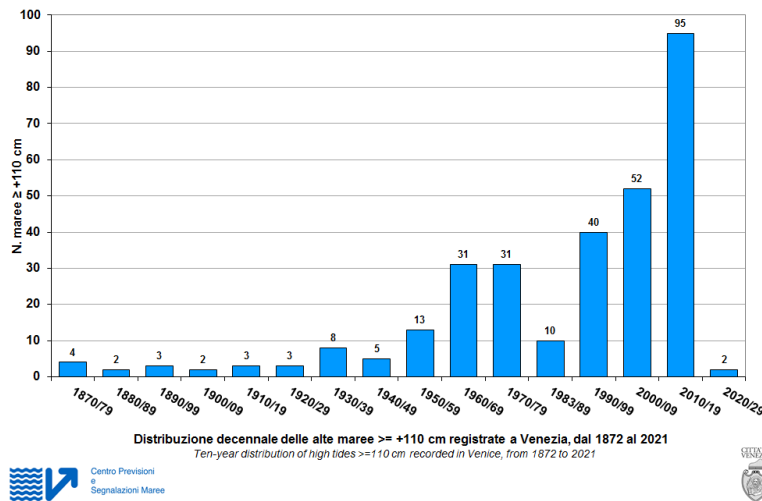


Figure 2 Number of city flooding events in Venice per decade. The distribution indicates the number of events with a sea level higher than 110 cm (The original source of this figure is Municipality of Venice- Centro Previsioni e Segnalazioni maree).

After a long period of discussions, prototype testing, and design revisions, the construction of the MOSE barriers began in 2003 and became operational for the first time on 3 October 2020, effectively protecting the Venice centre and all the lagoon settlements. The MOSE barriers are an essential part of a much wider safeguarding approach, that includes littoral island defence, adaptation measures in the urban settlements, ecological and morphological restoration of the lagoon (the largest in the Mediterranean Sea, ca. 550 km²), de-pollution, and defence measures in the lagoon basin (2.068 km²).

The ‘Venice SLR defence approach’ is a mixture of protection and accommodation interventions, which represent a continuation of what the Serenissima Republic of Venice did in its millenary history. The narrow littoral islands of Pellestrina and Lido, which separate the Venice lagoon from the Adriatic Sea, were made of sandbanks when the lagoon was formed around 6,000 years ago. But already seven centuries ago, the need to protect the coastal settlements from sea storms led the Republic of Venice to develop a complex defence system made of wooden poles (“palade”) that were regularly renovated. In the XVIII century, this defence was replaced by massive stone seawalls (“murazzi”) placed on the shore. Since 2000, the ancient seawalls have been repaired and reinforced by a new shore, in the form of gyrons, built in front of them, with sand taken from the Adriatic Sea. It is the largest confined sand nourishment that occurs in Europe (Figs. 3 and 4).




Figure 3 (left) The lagoon of Venice and its three inlets (The original source of this figure is: Courtesy of Consorzio Venezia Nuova- Concessionary of Ministry of Infrastructure of Italy). Figure 4 (right) The new shore realized in front of the old “murazzi” in the Pellestrina island (The original source of this figure is: Courtesy of Consorzio Venezia Nuova- Concessionary of Ministry of Infrastructure of Italy)

The MOSE steel barriers placed at the lagoon’s inlets can provide a complete closure of the lagoon from the sea, for a total length of 1,56 km divided into 4 arrays. They can guarantee a difference of 2m between the lagoon and the sea level offshore, i.e. to maintaining the level of the lagoon at the safe level of 100 cm above sea level during storm events of up to 300 cm (the maximum event ever measured is 204cm). Each of the 78 floodgates is 20m wide and varies its length according to the depth of the four inlets.

They normally lie inside big concrete caissons placed on the seabed, connected by two hinges in one end and filled with water. To close the barrier, the air is pumped into the gates by compressors, allowing them to float at the desired angle for closure. Each gate floats independently of the others to avoid the risk of stress concentration that a single, longer barrier might experience (Fig. 5).

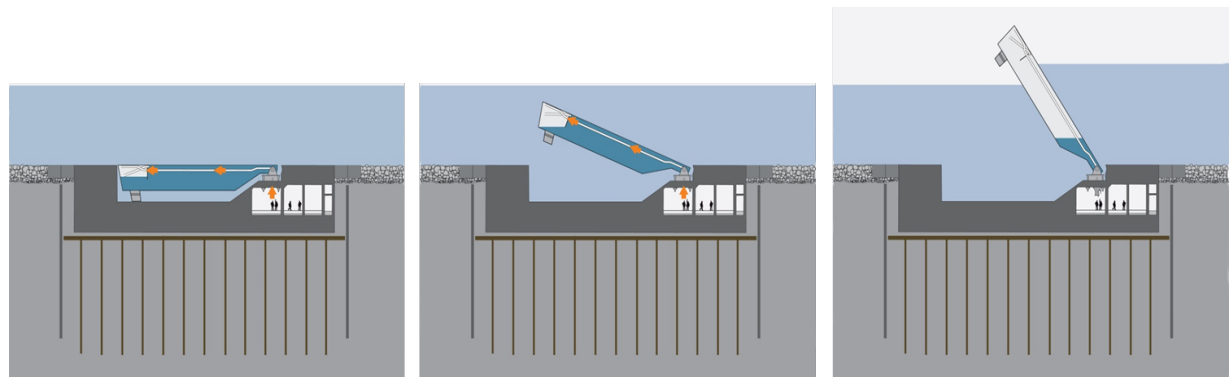


Figure 5 MOSE barriers' functioning scheme (The original source of this figure is: Courtesy of Consorzio Venezia Nuova- Concessionary of Ministry of Infrastructure of Italy)

After some tests (Fig. 6), the MOSE barriers became operational for the first time on 3 October 2020, and in the first three winters operated 50 times, effectively protecting Venice from floodings, including severe ones (Fig. 7).

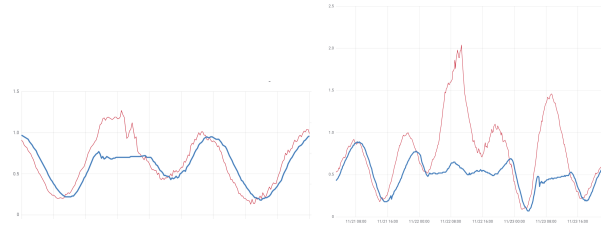


Figure 6 The MOSE barriers in Lido, during a storm, the 15/11/2020. In the picture, the sea on the left, the lagoon on the right. Figure 7 Sea level in the Adriatic (red) and inside the lagoon (blue) during the events of 3/10/2020 (left) and of 22/11/2022 (right)

The closure of the lagoon should be kept to a minimum, for both ecological and economic reasons. The protection strategy foresees the raising of the city's pedestrian walkways to a minimum level of 110 cm above sea level. In fact, throughout its history, Venice has constantly raised the level of its buildings to cope with the relative SLR (eustasy and subsidence). In the last century, cultural heritage and landscape protection together with a faster SLR made these adaptation measures harder to implement. However, since early 2000s Venice continues to raise the level of the public pavements. Piazza S. Marco represents a special case because of the presence of relevant artefacts placed at much lower altimetric level.

In this case, an “impermeabilization” strategy has been chosen, which consists of raising the level of the entire island of S. Marco to 110 cm and in revising all the rainwater drains by installing suitable valves. These complex works are underway and will take several years to complete; in the meantime, in order to protect the most important monument, the Basilica of St. Mark, from further saltwater intrusion, a glass barrier has been erected on the front of the Basilica facing the Piazza (Fig. 8).



Figure 8 - The glass barriers in front of St. Mark's Basilica provide effective protection also from minor "acqua alta" events

Once the main problem has been given a solution, other issues continue to challenge science and policy.

As the rise of sea level continues, the frequency of barriers closures will increase: managing a regulated lagoon requires specific observational and modelling tools to be kept up to date. Further de-pollution and morphological interventions against salt marsh erosion are also needed.

It is well known that the paradigm of mobile barriers works up to a 50-60 cm SLR; above this threshold, these gates will be permanently closed and a different protection scheme should be provided. What this new system will be has not been discussed yet. In the coming decades, however, Venice will continue to be a multi- and trans-disciplinary laboratory for testing SLR adaptation measures for the whole world.

Box 1: The MOSE system for protecting Venice and its lagoon

305 Soft defences for coastal management encompass different types of green, blue, and grey options. One major difference between hard and soft protection measures is their respective impacts on natural sedimentary dynamics and equipment reversibility (Buisson et al., 2012). Two main examples of soft defences are dominating the discourse and are being extensively used in practice. First, **the restoration and management of coastal ecosystems**, which are common green and blue options used as an alternative to traditional approaches. Coastal vegetated ecosystems and
310 biogenic reefs can self-adapt to SLR through different mechanisms (Morales et al., 2022). These types of measures help to reduce erosion and flooding, in addition to providing habitat for numerous species and other environmental benefits for local ecosystems (Barbier et al., 2011). Examples can be found in Spain (Ministerio de Agricultura y Pesca, Alimentación y Medio Ambiente, 2016), Portugal (Presidência do Conselho de Ministros, 2019) and France (Buisson et al., 2012). This latter study shows how France successfully restored marshes and other vegetated
315 ecosystems, protecting against wave energy and limited erosion and sediment accumulation. In the United Kingdom, the creation, restoration, and enhancement of estuarine, coastal, and marine habitats are funded through the Environmental Land Management (ELM) scheme. One initiative under this scheme is the Restoring Meadows, Marshes, and Reefs, which aims to restore at least 15% of three priority habitats by 2043 providing support to farms, to restore habitats along the coasts, and support upstream improvements (The Third National Adaptation Programme and the Fourth Strategy for Climate Adaptation Reporting, 2023).
320

Second, **beach and shoreface nourishment** is the artificial supply of sand, and occasionally gravel or small pebbles, to increase coastal sediments. This expands the sand volume or width of the beach allowing it to counter coastal erosion and sometimes to advance seawards (de Schipper et al., 2021). Providing beach space is beneficial for tourism and recreational activities (Mendes et al., 2021). The objective of this nourishment is to compensate for the
325 littoral imbalance caused by natural erosion and anthropogenic impacts (Buisson et al., 2012). In the literature, the difference between beach nourishment and shoreface nourishment is mainly related to the location of sand placement, which may be respectively on the subaerial beach (above-water beach) or on the subtidal beach (submerged nearshore beach profile) in the form of an underwater mound (Mendes et al., 2021). The materials are dredged from offshore and inland sources, including nearby navigation channels. For example, the Lisbon Port Authority regularly maintain
330 the outer Tagus estuary navigation channel by dredging sand that can be used for beach nourishment (Sancho, 2023).

Beach nourishment has been applied more extensively in Europe since the 1990s. In particular in the Eastern Atlantic Ocean the increase in the number of beach nourishments has been accompanied by a reduction in the number of hard coastal structures, contributing to improvements in coastal sediment management (Pinto et al., 2020). In

335 Portugal an extensive beach nourishment program was carried out in the framework of a coastal management master
plan between 2007 and 2019 (Mendes et al., 2021; Pinto et al., 2020) . The programme placed 4.5 million m³ of sand
along 3.8 km northern shoreline (Sancho, 2023). In Spain, the Adaptation Plan envisions the regeneration of beaches
and artificial dune systems to reduce erosion and revitalise coastal ecosystems. As part of the Plan, in the sandy area
of Liencres, several interventions have been made to restore one of the largest dune systems of the Cantabrian Sea
(Ministerio de Agricultura y Pesca, Alimentación y Medio Ambiente, 2016). In the Netherlands, Tiede et al., 2023
340 studied the changes in shoreline and coastal developments using satellite data of a sand nourishment initiative. The
study compares images from the natural evolution period (1984 - 1990) and the recent nourished period (1996-2022),
where approximately half of the sandy transects were nourished regularly in combination with small groynes to
support the project (see Van De Wal et al., 2023). In brief, the study showed an increase of the share of stable or
accreting transects from 67% to 89%, while the share of eroding segments fell by 20% (Tiede et al., 2023). Similarly,
345 the Wadden Delta Programme includes different operations of sand nourishment in the North Sea side of the Wadden
Islands, protecting them against flooding and also preserving ecosystem functions (2023 Delta Programme - Delta
Programme - Delta Programme, 2023).

Nourishment is a flexible and fast coastal management option that is adaptable to changing conditions,
remaining relatively cheap even if nourishments have to be repeated. However, recent literature questions the
350 sustainability of sand nourishments (Saengsupavanich et al., 2023; Staudt et al., 2021). Criticisms stress the
environmental impacts both in sediment extraction and at nourishment sites, in particular in relation to the destruction
of habitats, disruption of bird and other animal nesting, coverage and subsequent suffocation of benthic organisms,
the increase in water turbidity and shifts in median grain size and grain-size distribution depending on the chosen
material. In addition, large uncertainties in long-term ecological and geomorphological impacts of nourishment remain
355 (Staudt et al., 2021).

Other examples of soft defence measures include the use of geotextile structures as sand containers; the
creation of artificial reefs to reduce the wave energy and prevent beach erosion; plant debris cover, windbreaks, and
plantations (Buisson et al., 2012). For instance, hydraulic pilings made of wooden rods vertically planted in the
sediment at regular intervals, limit sedimentary transport and favour beach stability in pilot studies in France (Buisson
360 et al., 2012). Another example of a soft measure is cliff strengthening and stabilisation which includes green and grey
options that focus on reducing erosion and enhancing natural protection along coastal cliffs. It encompasses a range
of techniques such as reloading littoral strips to compensate for sediment imbalances caused by marine erosion, cliff
reshaping, drainage systems, and the use of anchoring elements like bolts, tie rods, polymer grids, pinned nets, and
rip-rap strips (Buisson et al., 2012). This category of measure is employed in several countries such as Croatia (Omiš)
365 (Oppenheimer et al., 2019), Italy (Marche) (Addressing coastal erosion in Marche region, Italy), and Portugal
(Presidência do Conselho de Ministros, 2019).

iii) Advance

Raising and advancing coastal land has a long history of use to protect communities from natural hazards.
Only recently *advance* has become a response to SLR on its own (Pörtner et al., 2019). Advance measures for coastal

370 management include all those solutions that create or advance new land by expanding into the sea or ocean. Advance
measures may be green or grey and mainly address coastal flooding, coastal erosion and biodiversity loss. Grey land
reclamation emerges as an adaptation measure particularly in high-value urban areas in Europe and globally (Bisaro
et al., 2020). **Raising and advancing coastal land** is being pursued in major coastal cities, where new ports, harbour
areas, and safer urban embankments have been created in raised areas (Bisaro, 2019). At the global level, the most
375 common land uses on reclaimed spaces are port extensions, exemplified by the two major ports in the Netherlands,
Rotterdam and Amsterdam, which reclaimed 1,106 hectares and 337 hectares, respectively, between 2000 and 2020
(Sengupta et al., 2023). Advance measures can also be ecosystem-based by including measures based on conservation
and restoration of sediment systems, coral barriers or coastal vegetation by applying several techniques, such as
excavation of foredune notches, dune thatching, dune grass planting, dune fencing, hybrid combinations of a dyke-
380 core in a dune (Oppenheimer et al., 2019). For instance, in southwest France the excavation of foredune notches re-
established an ecomorphological dynamic promoting landward sand transport and foredune landward translation,
without threatening biodiversity. At other locations, coastal land has been advanced with the creation of a vegetated
area with the specific intention to support natural accretion of land and surrounding low areas (Raising and advancing
coastal land).

385 **iv) Retreat**

Retreat includes measures focused on reducing the level of exposure to coastal hazards by relocating human
activities, infrastructure or even cities from highly exposed to less exposed areas. Retreat necessitates rethinking the
entire coastal system, as well as accepting that particular assets will need to be removed entirely (Bongarts Lebbe et
al., 2021). The advantage of this type of measures is their effectiveness both in low and high coastal risk areas.
390 However, they are solely applicable in regions of low population density (Oppenheimer et al., 2019). Retreat
incorporates a wide range of measures mostly categorised as management and planning. Retreat measures have been
implemented in various European sea basins, for example in the Eastern Atlantic Ocean, the Baltic Sea, and the
Mediterranean Sea.

Planned relocation applies to individuals and critical assets, including the removal of existing hard
395 infrastructure (OECD, 2019). This measure involves the governance and institutional planning behind the relocation
of activities from high-risk areas, the land acquisition and the expropriation of operations. Deciding to relocate a
community has complex trade-offs, on the one hand, the opportunity to reduce potential damages and meet different
needs and conditions of the community and, on the other hand, the high costs and the direct impacts on people's lives,
which require extensive engagement with the community and clear incentives (Sayers et al., 2022; OECD, 2019). For
400 instance, approximately 30% of England's coastline is likely to be under increasing pressure by the 2050s, affecting
more than 120,000 properties and a large but still unknown proportion of these properties will need to be relocated
(Sayers et al., 2022). Another example is provided by Portugal, which has reported to the European Commission
several measures that the country is implementing to manage the risk of SLR, including the progressive removal of
constructions that are located in flood-critical territories along the coastline through spatial planning instruments
405 (Government of Portugal, 2021).

Restricting new developments in flood prone areas and defining setback zones is an approach to support planned relocation. An example is the Dutch Freshwater Delta Programme that spatially restricted development based on fluctuation levels (2023 Delta Programme - Delta Programme - Delta Programme, 2023). These flood-prone areas can be replaced with marshes, or activities like aquaculture or salt-tolerant cultivation areas (Oppenheimer et al., 2019). The governance of flood prone areas is also addressed in the Protocol on Integrated Coastal Zone Management (ICZM) of the Barcelona Convention (UNEP, 1995) – the main regional legally binding Multilateral Environmental Agreement in the Mediterranean, which entered into force in the European Union in 2011 after ratification. The article 8 of the Protocol identifies a setback zone of a minimum 100m width from the shoreline as a measure to protect coastal settlements and infrastructure from adverse impacts and is the first international legal instrument to require the use of coastal setback zones. Notably, the Protocol links setback zones with adjacent areas such as wetlands and natural forests, which allows for the restoration of biodiversity and can serve as NbS to adapt to the effects of climate change (Adriadapt, 2022)

An emerging option is **managed realignment**, a coastal adaptation strategy that entails the landward relocation of coastal defences to allow previously protected areas to restore tidal exchange and restore coastal habitats . A successful example of managed realignment in European basins, and the first large-scale example in Denmark, is the restored Gyldensteen Coastal Lagoon in the western Baltic sea where the ecological status improved and species richness increased after five years (Thorsen et al., 2021). Managed realignment as an adaptation strategy for the Ravenna coastline at 2100 can be found in ‘Box 2: Ravenna Municipality Visions at 2100’, in Bisaro et al., 2024).

2.2 Limits and trade-offs of adaptations measures

Adaptation measures discussed in the preceding section are generally subject to trade-offs that should be considered when planning coastal adaptation. While accommodation measures offer benefits such as cost-effectiveness and immediate relief, the financial cost of implementing these measures can be a challenge for some communities. Protection measures provide important risk reduction benefits, however, they can severely disrupt natural coastal processes and harm marine life. Even soft protection or advance measures can have similar, localised ecological effects (e.g. altering sediment transport patterns may unintentionally lead to erosion in neighbouring regions). While seawalls provide coastal protection, they can also exacerbate erosion by affecting the entire ecosystem, and thus, diminishing the ability of the system to respond naturally to different conditions (Rijn, 2011). These measures may also impact cultural heritage sites and alter coastal areas in addition to requiring high maintenance costs. Lastly, retreat measures potentially displace entire communities, and can involve the loss of assets and business activities (e.g. tourism-related activities). They therefore generally require complex governance and coordination among multiple stakeholders and are limited to regions with low population density. To accurately analyse existing trade-offs, understanding the effectiveness and feasibility of these measures is important. Currently, there is a critical literature gap in this regard. Information is lacking on the effectiveness of measures in reducing risk and the economic, technological, institutional, socio-cultural, geo-physical, and ecological feasibility of implementing them. Existing analyses of effectiveness and feasibility are typically undertaken for particular types of responses at the global level rather than for individual measures. There is thus a scientific need to evaluate the effectiveness and feasibility of

individual measures and in context-specific cases. This represents a research gap that, if addressed, could advance knowledge and significantly contribute to the field of coastal adaptation.

445 Finally, while the identified measures can help communities and governments to adapt to the challenges posed by SLR, addressing SLR in coastal areas requires carefully considering the trade-offs associated with accommodation, protect, advance and retreat measures. In an effort to minimise the trade-offs and provide a multi-faceted, integrated, sustainable solution to rising sea levels, novel approaches combine more than one adaptation measure and develop hybrid solutions (see box 2).

450 Hybrid approaches combine the construction of specific grey options or built infrastructure with the simultaneous installation of restored or newly created natural infrastructure. For example, removable sea walls or flexible flood gates can be installed simultaneously with restored salt marsh and oyster reef restoration. Combining green or blue and grey protection measures is expected to be more effective and less costly under particular circumstances (Browder et al., 2019). For example, a hybrid approach can be implemented whereby natural infrastructure provides protection benefits for small to medium events, while built infrastructure is included in the
455 measure for additional protection against larger events. Advantages of the hybrid approach include that it can be used in areas where there is little space to implement natural measures alone; it capitalises on best characteristics of build and natural measures; it allows for innovation in designing coastal protection system; and it can provide a greater level of confidence than natural approaches alone (Sutton-Grier et al., 2015).

460 **Case study - Coastal lagoon of Aveiro, Portugal**

The coastal lagoon of Aveiro, Portugal has long been studied for its peculiar configuration, high biodiversity and ecological value, and severe exposure to natural hazards (Lopes et al., 2017; Mendes et al., 2021; Pinto et al., 2020; Ribeiro et al., 2021; Stronkhorst et al., 2018). Situated along the Atlantic coast, Aveiro is extremely vulnerable to coastal erosion and SLR and thus requires integrated and sustainable management of coastal resources. Accordingly,
465 over the last decade, Aveiro has applied a hybrid approach to coastal management by combining adaptation measures that mix traditional hydraulic engineering with green options (Stronkhorst et al., 2018), also known as ‘building with nature’ (Chen et al., 2022).

470 One of the distinguishing aspects used in Ria de Aveiro is the combination of hard defences, beach nourishment, and restoration of wetlands. Over the years, Aveiro has built approximately 10 seawalls and 20 groynes and combined these hard defences with beach nourishment along the coast to reinforce and enlarge beaches, providing natural barriers against tides and storms (Stronkhorst et al., 2018). Along with the two latter measures, Aveiro has restored previously abandoned salt pans. The latter plays a fundamental role in the mitigation of flooding and the protection of coastal communities as it increases the capacity to absorb excessive water during high tides and storm surges therefore creating a natural protection against flooding. Overall, the hybrid approach has helped to increase the
475 resilience to climate change of coastal areas of Aveiro, protect local communities, enhance recreational use, and finally preserve coastal ecosystems.

Box 3: The role of hybrid solutions: a combination of green and grey options

480 SLR and associated coastal hazards have been identified as a major threat to coastal world heritage, both
natural and cultural (Marzeion & Levermann, 2014; Sesana, et al., 2020). Recent studies indicate that accelerating
SLR is expected to exacerbate the pressure on World Heritage Sites (WHS) through, among others, more frequent
flooding or increasing erosion, with the number of threatened sites increasing sharply towards the end of the century
under all scenarios (Reimann et al., 2018; Vousdoukas et al., 2022). For cultural heritage, potential impacts may range
485 from direct damages to archaeological structures, buildings and monuments, to changes in landscapes and in visitor
behaviour (Phillips, 2015). For natural WHS, coastal erosion, permanent submergence and salt intrusion are examples
of SLR-related processes that may alter the character and nature of the site, thus affecting their Outstanding Universal
Value.

490 Adaptation of WHS to SLR is particularly complex due to the potentially adverse implications of adaptive
measures on heritage significance (Phillips, 2015); but also because different sites, due to their nature, have very
different adaptation needs and no “one-fits-all solutions” exist. Nevertheless, in some cases, natural areas may
accommodate some of these disruptions and maintain ecological equilibrium by migrating landwards (Vousdoukas et
al., 2022), if not constrained by coastal development, or even seawards where conditions allow. However, little
information exists in the literature regarding potential adaptation options for heritage managers and policymakers
(Reimann et al., 2018). Although some adaptation options such as managed retreat, ecosystem-based adaptation and
495 relocation have been proposed in the context of WHS adaptation to SLR (e.g. (Vousdoukas et al., 2022), which mainly
due to their non-intrusive nature appear to offer promising alternatives in some cases, a better understanding regarding
their effectiveness and their suitability for specific sites is required for their implementation. Further adaptation
barriers include the lack of institutional frameworks and policies specific for WHS as well as financial and socio-
cultural barriers (Fatorić & Biesbroek, 2020).

500 One example of adaptation of WHS comes from the the Wadden Sea, which has been a UNESCO World
Heritage Site since 2009. The Wadden Sea is located in the North Sea between the coastlines of Denmark, Germany,
and the Netherlands, and is the largest unbroken system of intertidal sand and mud flats in the world and one of the
last remaining large-scale, intertidal ecosystems where natural processes continue to function largely undisturbed. The
site includes the Dutch Wadden Sea Conservation Area, the German Wadden Sea National Parks of Lower Saxony
505 and Schleswig-Holstein, and a large part the Danish Wadden Sea maritime conservation area (UNESCO, 2023). It is
a large coastal wetland environment with tidal channels, sandy shoals, sea-grass meadows, mussel beds, sandbars,
mudflats, salt marshes, estuaries, beaches and dunes (Schuerch et al., 2014; UNESCO, 2023), the development of
which is driven by diverse morpho- and hydro-dynamics (Benninghoff & Winter, 2019). SLR projections for the
Dutch Wadden Sea show a significant rise for all scenarios and in particular, a rise of 0.76 ± 0.36 cm under RCP8.5
510 (Vermeersen et al., 2018).

515 Accelerated SLR can have important implications for Wadden Sea, affecting sediment balance and
potentially leading to permanent submergence in parts, despite its intertidal flats being effective sediment sinks and
appearing to be quite resilient against even high rates of SLR (Hofstede et al., 2018). In fact, data from the last two
decades indicate an expansion of intertidal areas but a reduction and deepening of subtidal areas and channels in some
parts (Benninghoff & Winter, 2019). However, observed changes in tidal asymmetry in the German Wadden Sea

520 suggest that sediment accretion trends may be coming to an end (Hagen et al., 2022). Further, future projections indicate a transition from a tidal-flat-dominated system toward a lagoon-like system, despite increased accumulation of sediment in the back-barrier basin as this accumulation appears to be far too weak to compensate for the rise in mean sea level (Becherer et al., 2018). Such changes can potentially have dramatic implications for the unique ecosystem of the Wadden Sea (Becherer, et al., 2018). Moreover, beyond a critical rate of SLR, major changes in ecotope distribution are projected to occur (Timmerman et al., 2021), and adaptation strategies, such as, inland migration of the shoreline can result larger impacts, including formation of a deep tidal basin with large subtidal habitats, and a shifted intertidal zone (Timmerman et al., 2021). Besides SLR, potential changes in storm activity and characteristics can further affect the development of the site, particularly its wetlands, partially exacerbating or even counteracting the effects of SLR (Schuerch et al., 2013).

525 Although the future of the Wadden Sea under SLR appears to be a topic of concern and the need of adaptation is well recognised (e.g. (Heron et al., 2020), little has been done in terms of developing adaptation plans for the region. This is, in part, due to complexities related to the nature of the site, existing coastal protection measures and the involvement of three countries in its management. An example of such a plan is the integrated climate change adaptation strategy established by the German state of Schleswig-Holstein with the aim to maintain, in present functions and structures as well as the integrity and dynamic nature of the Wadden Sea ecosystem over the long-term for its section of the Wadden Sea site (Hofstede & Stock, 2018). Developing such plans for the entire basin presents many challenges but is imperative for preserving the Wadden Sea and maintaining its World Heritage status.

Box 4: Sea Level Rise and World Heritage Sites: the case of Wadden Sea

535 **3. Approaches for decision-making**

This section presents approaches suitable for supporting coastal adaptation decision making. A large number of approaches (methods, tools) are available in literature and being applied in practise to support coastal adaptation decisions (i.e. to find a suitable alternative given some criteria), and it is impossible to provide a comprehensive overview. Hence, we limit ourselves here to presenting key aspects that need to be considered in coastal adaptation decision making, together with some example tools that can be used for addressing them. Towards this end, we first clarifying the decision science terminology (Sect. 2.2.1) and reviewing the common characteristics of coastal adaptation decisions (Sect. 2.2.2). Then, the section continues to present the key aspects that need to be considered in coastal adaptation decision making, which are: i) considering multiple criteria and interests (Sect. 2.2.3); ii) implementing low regret and flexible options (Sect. 2.2.4); iii) keeping future options open (Sect. 2.2.5); iv) factoring SLR into decisions that need to be made today (Sect. 2.2.6); and v) revisiting decisions iteratively and monitoring (Sect. 2.2.7).

545 **3.1 Decision science terminology**

550 A decision involves a predefined set of options (also called alternatives or actions) to choose from, wherein each alternative can consist of a combination of measures. For example, common coastal adaptation measures are upgrading dikes, restoring coastal wetlands and installing building-level flood shields. An adaptation option may then

consist of increasing the dike height by one meter, restoring salt marshes in front of the dike and implementing flood shields to protect against floods with water depth of two meter. Typically, coastal decision are not one-shot decisions, but consist of sequences of decisions over time. Hence, the decision consists in choosing an adaptation pathway, which
555 is a sequence of options applied over time (also called policy or strategy in some branches of decision science). Note that this general notion of adaptation pathways is independent from the method “adaptation pathway analysis” (Haasnoot et al., 2013), which is one tool that can be applied to produce adaptation pathways.

Approaches (methods, tools) to decision making involve both participatory and analytical methods, which fulfil complementary roles in supporting adaptation decisions. Participatory methods (also called transdisciplinary,
560 co-production or co-creation methods) target the social processes of learning and cooperating among stakeholders and possibly researchers (Anderson & McLachlan, 2016; Cornwall, 2008; Watson, 2014). Analytical methods, in turn, support the identification of suitable options or adaptation pathways in those situations in which it is not obvious what to do. They do so by helping to identify options that perform best or well with regards to the preferences of the stakeholders. Towards this end, each option is characterized by one or several criteria, which measure any relevant
565 social, ecological, or economic value associated with choosing and implementing the alternative (Kleindorfer et al., 1993). Criteria commonly used in the coastal adaptation domain include cost of options, avoided damages, longevity of options, robustness of options, flexibility of options, social acceptance, etc.

3.2 Common characteristics of coastal adaptation decisions

570 Coast adaptation decision making is challenging due to the following characteristics:

Diversity of fundamentally different measures. Section 2.1 highlighted that there are four fundamentally different ways to respond to SLR (protect, accommodate, advance and retreat), with each way having advantages and disadvantages. In addition, each of these categories entails many measures, which again come with their own advantages and disadvantages.

575 ***Multiple objectives and trade-offs.*** Whatever approach to coastal adaptation is taken, the choice and planning of adaptation pathways generally needs to consider multiple objectives. Adaptation policy is not only about SLR and flood risk but also needs to consider many other policy objectives such as socioeconomic development, human safety, biodiversity, water quality, etc., as well as the numerous human activities that coastal systems support including shipping, agriculture, aquaculture, tourism, fishing, etc. Therefore, there is generally no single “best” solution that
580 satisfies all objectives. Instead, coastal adaptation decisions are characterized by trade-offs. For example, restoring wetlands for coastal protection and biodiversity reduces space available for industrial or urban land use.

Diverse interests and social conflict. Coastal decisions are generally not only characterized by multiple objectives, but also by diverse and often conflicting interests of stakeholders involved in, and affected by the decision, which gives rise to social conflicts (Hinkel et al., 2018; Oppenheimer et al., 2019). For example, home owners or
585 tourism operators may prefer not to have dikes in front of their homes if these jeopardize the view on the beach. As a consequence, stakeholders generally disagree on how to rank objectives or on which criteria to apply for measuring progress towards objectives (see Bisaro et al., 2024 for governance arrangements, e.g. Marine Spatial Planning, to addresses diverse interests in coastal adaptation).

590 *Long-time horizons.* Many coastal decisions involve adaptation measures with long lead and life times (Haasnoot et al., 2020). For example, coastal protection infrastructure such as dikes, seawalls and breakwaters usually involve decision horizons of 30 to 100 years and more (Burcharth et al., 2014) and major protection infrastructure such as storm surge barriers generally take decades to plan and implement and hence may be built for even longer lifetimes (Gilbert and Horner, 1986). Similarly, land-use planning, coastal risk zoning and coastal realignment decisions (Hino et al., 2017) may have effects that last several decades extending to over a century.

595 *Large and deep uncertainties.* The long-time horizons involved in some coastal adaptation decisions are specifically challenging due to the large and deep uncertainties involved in long-term projections (i.e. 50 years and more) of SLR. Deep uncertainty means that SLR experts cannot attach a single unambiguous probability distribution to future SLR, because they can't agree on an unambiguous method for deriving probabilities, or their subjective probability judgments differ (Kwakkel et al., 2010; Lempert and Schlesinger, 2001; Weaver et al., 2013). Projections
600 of long-term SLR and other climate change variables are generally deep, because these depend on emissions scenarios. But also within a given emission scenario, uncertainty is large. For example, according to the latest IPCC Report, there is a 65% chance that sea-levels will rise by 0.6 to 1.0 m until 2100 under all emissions scenarios considered, with rises of up to 1.6 meters or more also being possible (Fox-Kemper et al., 2021).

605 3.3 Considering multiple criteria and interests

Given the multi-objective and social conflict nature of coastal decisions described above, participatory methods and multi-criteria decision analysis methods (MCA) can support most coastal decisions. MCA methods are standard methods for addressing multiple-objective problems. These methods help stakeholders to structure the process of decision making into a series of steps, to identify their preferences, and to choose an option that is consistent
610 with those preferences (Cinelli et al., 2020; Greco et al., 2016). For example, the MCA method called Analytical Hierarchy Process guides stakeholders through a pairwise comparisons of criteria in order to transform their preferences into weights for aggregating criteria into a single score for each option (Saaty, 1980). MCA methods have been applied widely in a coastal context (Townend et al., 2021; Le Cozannet et al., 2013; Hinkel et al., 2023). These methods are also an integral part of many decision making tools such as dynamic adaptation policy pathway (DAPP)
615 analysis (Haasnoot et al., 2013), to which we will return later below.

MCA methods can, to some extent, also contribute to addressing social conflicts, for example, by supporting the analytic search for compromises between stakeholders' divergent preferences (Munda, G., 2008), but the suite of available participatory methods entails much more, also beyond those methods that have a more analytical focus. Examples of such approaches include climate risk narratives (Jack et al., 2020), anticipatory learning (Tschakert and
620 Dietrich, 2010), Living labs (Bergvall-Kåreborn and Ståhlbröst, 2009), citizens' juries, planning cells and consensus conferences (Escobar and Elstub, 2017). Generally, the normative literature on adaptation suggests that any analytical method for supporting adaptation should be embedded in a participatory process that includes all stakeholders in order to build trust, enhance legitimacy, reduce social conflicts, and advances fairness and justice (Michels and De Graaf, 2010; Callahan, 2007; Irvin and Stansbury, 2004).

625 It is important to note that participation is not automatically a key to success. A growing empirical literature
that describes how adaptation processes play out in practice, shows that participatory processes often fail to deliver,
either because they are poorly designed and implemented, conflicts cannot be overcome or interests of powerful actors
dominate outcomes (Harman et al., 2013; Hinkel et al., 2018; Oppenheimer et al., 2019). This resonates with a larger
empirical literature in the field of public participation, which has found that many participatory processes are
630 tokenisms, in which the have-nots are informed or heard but the power-holders retain the right to decide (Hoppe, 2011;
White, 1996; Arnstein, 1969).

Two conclusions can be drawn from this discrepancy between the normative and descriptive literature. First,
more empirical work is needed for understanding under which conditions participatory adaptation processes deliver.
Second, it needs to be acknowledged that participation cannot solve all problems, in particular not those related to
635 power asymmetries rooted deeply in social structure.

3.4 Implementation of low regret measures

One immediate and generally recognized priority in coastal adaptation is the implementation of no or low
regret measures. What this means in practice depends on the context, but generally this includes generic
accommodation measures such as awareness raising, emergency planning and early warning systems (Lumbroso et
640 al., 2017). The strength of these measures is that they have high benefit-cost ratios over short time horizons, which
means that implementing them today produces almost immediate net benefits (Oppenheimer et al., 2019). Early
warning systems have one of the highest benefit-cost ratios and should be a universal response (Rogers and Tsirkunov,
2010). However, these measures alone are only effective for current conditions, and small rises in sea level and
therefore need to be combined and/or replaced with other approaches if SLRs substantially.

645 Other low regret measures can be found in addressing the local drivers of relative SLR and coastal hazards.
These may include: (1) the preservation of coastal wetlands to reduce both surge and wave impacts, as well as the
maintenance of sufficient accommodation space for these to migrate inland with SLR; (2) the maintenance of natural
sediment supply by reducing dam building in rivers, which in turn reduces the risk of wetland loss and erosion; and
(3) reducing anthropogenic drivers of subsidence and building land elevation with natural processes (Nicholls et al.,
650 2021).

Retreat is generally not a low regret measure for densely populated and heavily used coastal areas, but it may
be for rural areas if sufficient space is available to convert dry land into coastal wetlands that contributes to coastal
protection. In the aftermath of disaster, retreat may also become low regret for more densely populated zones when
reconstructing livelihoods in situ may be as costly as relocating. After Superstorm Sandy, for example, a number of
655 flooded formerly developed areas around New York were purchased and not rebuilt, although this was a reactive
rather than proactive response (Braamskamp and Penning-Rowse, 2018). In Europe, one example of retreat
happening after a disaster is the storm Xynthia, which hit the French Atlantic Coast in February 2010, killing 47
people and causing a total damage of about 1.5 billion Euros, which led to the decision to relocate some houses and
neighbourhoods (Rouhaud, & Vanderlinden, 2022). It must, however, be noted that part of this decision was later

660 taken back due to strong civil opposition, which illustrates the difficult and socially contested nature of coastal retreat
in general (Hino, et al., 2017).

3.5 Keeping future options open

Given the large uncertainty about by how much sea levels will rise in the coming decades, an important
policy priority is to keep future options open (Hinkel et al., 2019; Hallegatte, 2009). One way to do this is to postpone
665 long-term decisions that do not need to be made today. Many decisions about retreating from the shoreline, in
particular for urban areas, fall under this category (Oppenheimer et al., 2019). While SLR may rise by multiple meters,
posing existential threats to coastal zones, there is also a substantial chance that SLR may stay below 30 cm by 2100
(50th percentile of SPP1-1.9) if the Paris Goals are reached. Protecting coasts to the latter amount of SLR is
economically efficient and relatively cheap for about 90% of the global population, as coastal population tends to be
670 concentrated in coastal urban areas making up about 10% of the global coastline (Hinkel et al., 2018; Lincke & Hinkel,
2018; Tiggeloven et al., 2020; Vousdoukas et al., 2020). Hence, a practical strategy for urban areas is to wait and
observe how SLR observations and projections develop over the next decades, providing a robust basis for retreat
versus protect decisions (Hinkel et al., 2019).

Another way of keeping future options open is by implementing flexible options that can be upgraded or
675 changed over time once more is known about future SLR. This is generally an argument in favour of implementing
soft and sediment-based measures such as NbS instead of hard measures, because the former can either self-adjust to
relative SLR (in the case of coastal wetlands, see Box 2) or can easily be adjusted (in the case of sediment
nourishment). However, flexibility can also be built into hard infrastructure. For example, in Germany's new coastal
dikes are built with a wider crest than necessary today, which allows further raising at low costs if SLR turns out to
680 be higher than originally anticipated (MELUR-SH, 2012).

Both postponing the decision and building flexibility into current options, raise questions of timing: By how
much shall a decision be postponed or how much flexibility should be built in. These questions can be addressed from
an economic point of view by a class of methods termed real-option analysis (ROA), which are covered in the next
subsection.

685 3.6 Factoring SLR into decisions that need to be made today

Some long-term decisions cannot be postponed and need to be made today. This may include decisions
related to critical infrastructure, urban renewal, inadequate coastal protection, land use planning and land reclamation.
As these and similar decisions have time horizons of decades to over a century (Azevedo de Almeida and Mostafavi,
2016; Haasnoot et al., 2020), factoring SLR into such decisions is beneficial. A range of analytical methods for
690 supporting these kinds of decisions exists.

One classical set of methods for decision making under deep uncertainty (i.e. without probabilities) is *robust
decision-making* (Van der Pol et al., 2019), which refers to a range of methods that identify adaptation measures that
are effective under a wide range of scenarios (Heal and Millner, 2014; Lempert and Schlesinger, 2001; Wilby and
Dessai, 2010). This includes so-called exploratory modeling, which uses models to create large ensemble of plausible

695 future scenarios, and then search and visualization techniques to identify robust options (Lempert and Schlesinger, 2000). RDM also includes methods that follow similar ideas such as robust optimization (Ben-Tal et al., 2009), info gap theory (Ben-Haim, 2006), and classical approaches such as minimax and minimax regret (Savage, 1951). The latter approaches (i.e., mini-max or minimax regret) are simple and low burden to apply and constitute a useful addition to, e.g., standard cost-benefit analysis carried out for different sea-level rise scenarios (van der Pol et al., 2021). The more complex approaches such as exploratory modelling and robust optimisation are generally applied in the context of expensive coastal infrastructure project, such as upgrading the Port of LA (Sriver et al., 2018).

705 Another set of analytical methods for long-term decision making under SLR is found in the so-called *adaptive decision making* methods. These methods are suitable if adaptation decisions are not taken as single-shot decision today, but as sequences of decisions at several moments in time, a situation frequently found in the coastal adaptation context. These methods aim at finding adaptation measures that are robust against a wide range of futures in that they are flexible to allow adjustments over time once more about SLR is known (New et. al, 2022; Marchau et al., 2019).

710 Broadly, two categories of analytical ADM approaches exist (Völz, & Hinkel, 2023b). A first category of these methods starts with a user-defined a set of adaptation options and then analysis how these options can be sequenced over time under different scenarios (e.g. SLR) in order to achieve the desired objectives (Walker et al., 2001). A widely used tool for such adaptive planning is adaptation pathway analysis (Haasnoot et al., 2013; 2012), which graphically explores how available adaptation measures can be sequenced over time, in order to reach adaptation goals. This analysis also considers the lead times of adaptation measures (i.e. the time needed for planning and implementing adaptation measures), because rapid SLR may lead to insufficient time being left to plan and implement measurers with long lead times, such as surge barriers, as these usually take decades to plan and implement (Haasnoot et al., 2020). A prominent example for which this approach has been applied is the Thames Barrier in the UK, which protects the city of London. Within the Thames Estuary 2100 project, adaptation pathway analysis has been applied, next to other approaches, in order to find out if there is sufficient time to upgrade or replace the Thames Barrier under a rapid acceleration of SLR (Ranger et al., 2013).

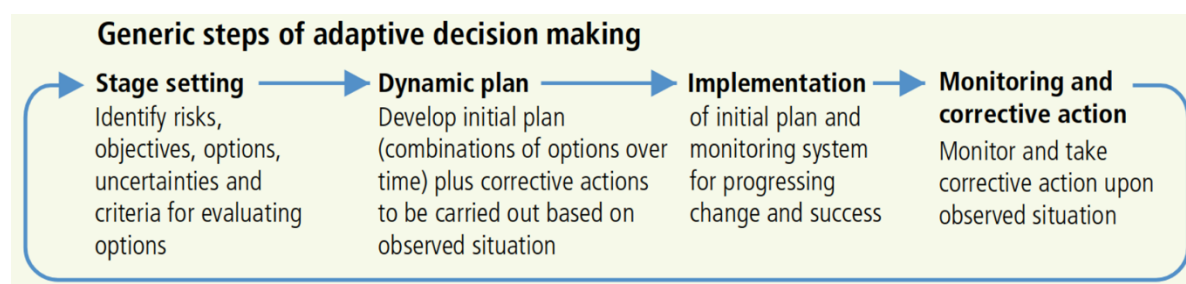
720 The second category consists of *economic ADM approaches*, which that identify optimal adaptation decision rules taking into account information about what will be learned in the future about the development of key climate variables. These methods are often found under the labels of real-option analysis (Wreford et al., 2020)) and optimal control studies (Hermans et al., 2020). Importantly, these methods consider future learning about relevant variables (e.g., mean and extreme sea levels) in the economic valuation of adaptation measures in order to find optimal trade-offs between investing today, including the cost of flexible design, versus postponing investment decisions until additional information is available (Dixit and Pindyck, 1994). Hence, these methods can provide justifications whether implementing flexible adaptation measures today are worth the extra costs. This is specifically relevant for public decisions that involve expensive and long-lasting infrastructure, as found in coasts, because the public sector needs to justify that public money is spent wisely. While ROA applications of adaptation to coastal and river floods are growing (Dawson et al., 2018; Kim et al., 2019; Hino and Hall, 2017; Linquti and Vonortas, 2012; Woodward et al., 2011, 730 2014; Ryu et al., 2018) to date they are poorly connected to state-of-the-art SLR science. First steps towards closing

this gap have been taken by Völz and Hinkel (Völz & Hinkel, 2023b), who developed SLR learning scenarios based on the SLR scenarios of IPCC AR6.

735 A critical and difficult decision that needs to be taken in the application of all of the above-mentioned decision analysis methods is how much SLR should be considered in a particular decision. Importantly, sea-level science can only give a partial answer to this question, because the other part of the answer depends on the uncertainty preferences of the stakeholders involved and affected by the decisions. When stakeholders are uncertainty tolerant and the value at risk is relatively low, then the “standard” IPCC scenarios, which provide a so-called *likely* range of possible future SLR, are a good basis for decision making (Oppenheimer et al., 2019). If stakeholders are less tolerant of uncertainties, 740 which is often the case in urban contexts, then higher SLR scenarios should also be considered. This is because the IPCC *likely* range is the 66% central interval of future SLR, which means there is a 17% chance of SLR exceeding the likely range, which may be too large a chance for uncertainty-averse stakeholders (Hinkel et al., 2015; Nicholls et al., 2021a). In this case, more unlikely SLR scenarios should be considered, with the exact choice depending on the stakeholders in the specific case. IPCC AR6, for example, states that in the case of unlikely, but rapid melting of the 745 ice sheets, a 2 m rise in sea level by 2100 cannot be excluded under an unabated emissions scenario (SPP5-8.5) (Fox-Kemper et al., 2021).

3.7 Revisiting decisions iteratively and monitoring

No matter which decision analytical method applied, a final and critical priority is to set up an iterative policy/decision making process that regular revisits decisions and includes a monitoring framework, through which 750 SLR and other relevant variables are monitored and appropriate action can be triggered if a relevant threshold is crossed (Walker et al., 2001, 2013). The concept is to implement no/low regret options and flexible measures today and then monitor SLR, ESL and other decision relevant variables in order to be able to identify when decisions and new policies are required. Importantly, a monitoring system is essential to identify the need for action in sufficiently early time to allow planning and implementation before negative impacts occur (Hermans et al., 2017). One well 755 known framework that entails this idea (and combines it with adaptation pathway analysis covered in the last subsection) is Dynamic Adaptive Policy Pathways (Haasnoot et al., 2013). This method has been widely applied in various context and has, for example, been integrated into the national guidance for coastal hazard and climate change decision making in New Zealand (Lawrence et al., 2018).



760 **Figure 9: The adaptive decision making cycle.** Source: extracted from the original figure available at SPM.5d (IPCC, 2019).

765 **4. Summary: key developments per basin**

Adaptation to SLR in Europe has been approached through various types of measures to accommodate, protect, advance and retreat. Adaptation strategies on Europe's coasts thus constitute a mix of hard and soft measures, planning measures, policy developments, and stakeholder and community engagements. Below, we summarise the main developments organized by the different sea basins.

770 In the Baltic Sea Basin, for accommodation measures, progress has been made with several Baltic nations incorporating SLR projections into their spatial planning and land-use regulations. Notably, Estonia has implemented a Maritime Spatial Plan for 2022 that integrates SLR information. In terms of protection measures, upgrading coastal defences, e.g. with sea walls, embankments, and dykes has been implemented, while nature-based solutions initiatives to restore and create wetlands and coastal marshes that can act as buffer zones and reduce wave energy are also
775 underway. For instance, the Danish Baltic coast provides the first large-scale example of successful managed realignment with the restored Gyldensteen Coastal Lagoon, which has to date enhanced ecological status and species richness in the project area (Thorsen et al., 2021). The Baltic Sea Basin as also seen progress on marine environment conservation, which can potential enhance living marine resources, and related fishing activities. Key to furthering coastal adaptation in the basin is ensure that solutions are also linked to financing mechanisms that can mobilise co-
780 finance, e.g. from the private sector, that can supplement national public funding.

In the North Sea Basin, SLR information has been integrated into coastal planning at national and sub-national levels in most countries, while North Sea Basin countries are implementing different mixes of hard and soft protection measures. In the Netherlands, the Delta Programme includes a comprehensive mix of measures to maintain a healthy groundwater system, using spatial planning and other context-specific strategies, while providing more space
785 for water and enhancing urban and ecological values. Sand nourishment is also growing in importance as a coastal protection measure in the Netherlands, alongside dike upgrading and reinforcement. In Germany, there is an emphasis on integrated coastal zone management and dike upgrading and widening that incorporates flexibility for future SLR. In the UK, a mix of protection, beach nourishment and managed retreat, are being considered for different portions of the coastline. These countries each reflect different approaches to addressing uncertainty that should be iterated and
790 revisited as more information on SLR becomes available in future.

In the Mediterranean Sea Basin, key developments include the mainstreaming of SLR information into planning through the development of national adaptation plans, e.g. in Spain and Italy. Further, insurance is emerging as an accommodation measure to address SLR-related risks, e.g., in Spain and France. Soft protection measures, such as, sand nourishment and nature-based solutions more broadly are important in the Mediterranean Sea Basin, with
795 coastal reforestation and the restoration of dunes and marshes implemented in various regions to act as natural barriers. Another example is cliff strengthening and stabilisation measures that include green and grey options focussing on reducing erosion and enhancing natural protection along coastal cliffs, e.g. in Croatia and Italy. Several major urban areas in the basin have initiated large-scale adaptation measures. For example, the Venice MOSE project is a system of mobile barriers constructed to protect Venice from high tides and flooding, while the city of Barcelona has
800 introduced green infrastructure projects that focus on permeability and water retention to combat both SLR and

increased rainfall. Such differentiated measures appropriate to the specific biophysical and socio-economic context at issue should be further supported through participatory co-development approaches to coastal decision-making (Bisaro et al., 2024).

805 In the Black Sea Basin, there is an increased emphasis on developing monitoring and early warning systems to help manage SLR and associated flood risks. Further, efforts have focused on upgrading and modernizing existing coastal infrastructure to enhance resilience to rising sea levels. For example, in Romania, a major initiative combining sand nourishment and cliff stabilisation with marine measures including artificial reef building is being implemented to reduce coastal erosion risks exacerbated by SLR and enhance resilience in the tourism sector. Further, implementation of such nature-based solutions that also benefit local economies are promising and should be explored
810 for scaling-up coastal adaptation in the basin.

In the Atlantic Ocean Basin, countries are implementing a range of adaptation measures, with an emerging focus on nature-based solutions and improved spatial planning to reduce risks to coastal development across the entire basin. Soft protection measures, such as cliff strengthening and sand nourishment, are being implemented in Portugal, while restoration measures, protecting against wave energy and therefore limiting erosion and sediment accumulation,
815 are being implemented in Spain, Portugal, and France. Advance strategies are also being implemented through nature-based solution approaches, as in Spain, the national adaptation plan envisions the regeneration of beaches and artificial dune systems to reduce erosion and revitalise coastal ecosystems, e.g. in the restoration one of the largest dune systems of the Cantabrian Sea. Further, in France, coastal land in the southwest of the country has been advanced with the creation of a vegetated area with the specific intention to support natural accretion of land and surrounding low areas.
820 Finally, retreat measures are also being implemented, as in Portugal, the progressive removal of constructions located in flood-critical territories along the coastline is being implemented through spatial planning instruments to manage the risk of SLR.

Across all basins, a common theme is the shift towards a combination of traditional engineering solutions with soft measures, including nature-based solutions. Integrating local communities into decision-making processes
825 and emphasizing the importance of continuous monitoring and flexible management strategies, e.g., through the coastal planning instruments, such as Marine Spatial Plans (see ‘Sea Level Rise in Europe: Governance Context and Challenges’) and other adaptation decision-making methods discussed above, are also notable trends. To ensure that these trends lead to finding appropriate mixes of coastal adaptation measures depends on continued support and involvement of public and private sector stakeholders for effective multilevel governance.

830 **Conclusions**

This paper has conducted a review of literature on coastal adaptation and analysed seventeen adaptation measures targeting climate impacts, such as coastal flooding, saltwater intrusion, coastal erosion, and impacts on ecosystems and estuaries. Some examples of coastal adaptation measures that have been discussed are: early warning systems, insurance and policy instruments,
835 hard and soft defences, nature-based adaptation measures, new raised ports, and planned relocation. At the sea basin level, Baltic countries are incorporating SLR projections into their spatial planning and land-use regulations, and

progress has also been made on marine environment conservation. In the North Sea Basin, SLR information has been integrated into coastal planning at national and sub-national levels in most countries, and countries are implementing different mixes of hard and soft protection measures. In the Mediterranean Sea Basin, SLR information is being
840 mainstreamed through the development of national adaptation plans. Prominent protection measures are coastal reforestation and dunes and marsh restoration, while insurance is emerging as an accommodation measure. In the Black Sea Basin, emphasis is on early warning systems, and upgrading and modernizing existing coastal infrastructure to enhance resilience. In the Atlantic Ocean Basin, an emerging focus of adaptation measures is on nature-based solutions and improved spatial planning. In addition, the measures discussed in this paper are generally subject to
845 trade-offs that should be considered when planning for coastal adaptation. In order to accurately analyse existing trade-offs, it is important to understand the effectiveness and feasibility of these measures. Future research can expand the literature review to include more studies, and more research is needed to learn about the trade-offs of implementing each of these measures as well.

The approaches for decision-making uncovered that coastal adaptation is a complex undertaking, given the
850 large amount of possible and diverse adaptation measures available, as well as the equally large set of participatory and analytical methods available for supporting this process. Furthermore, context and decisions to be taken, as well as experience in coastal adaptation, differ significantly from place to place and region to region across Europe. Whereas Northern Europe, and also some parts of Southern Europe such as the Po Delta, have been protected against the sea for decades to centuries and have a long experience adapting to relative SLR, for most of Southern Europe,
855 coastal adaptation is a new necessity. Across both context, decisions differ in terms of the time horizons considered, the size of investments involved, as well as the preferences decision makers and their constituencies have towards accepting risk. For all of these diverse situations, analytical tools are available to support decision making, ranging from relatively low burden tools such as adaptation pathway analysis and multi-criteria analysis to technically sophisticated methods such as robust decision making and real-options analysis.

860 Regarding the participatory approaches for supporting decisions, which were not the focus of this paper, it can be concluded that there is a large discrepancy between the normative and descriptive literature: While there are many papers and guidelines available recommending what there is to do, the empirical evidence on whether this works in practise is relatively thin. Hence, more empirical work is needed for understanding under which conditions participatory adaptation processes deliver. But even if we learn more about what works and what does not work in
865 practise, it needs to be acknowledged that participative methods cannot solve all problems, in particular not those related to power asymmetries rooted deeply in society.

Author contributions

GG, EFB, and AB acted as coordinating lead authors. Moreover, GG, JH, EFB, SB and RBA wrote the paper with text contributions from OE, and MFC. ATV wrote the box of the Wadden Sea and PC the box of the MOSE system
870 in Venice. All authors participated in the iterations and revisions of the paper. BvdH was the handling Editor.

Competing interest

The contact author has declared that none of the authors has any competing interests.

References

- 875 Anderson, C. and McLachlan, M.: Transformative research as knowledge mobilization: Transmedia, bridges, and layers, 14, <https://doi.org/10.1177/1476750315616684>, 2016.
- Andrea Cornwall: Unpacking ‘Participation’: models, meanings and practices, 43, 2008.
- Anita Wreford, Ruth Dittrich, and Thomas D. van der Pol: The added value of real options analysis for climate change adaptation, <https://doi.org/10.1002/wcc.642>, 2020.
- 880 Ank Michels and Laurens De Graaf: Examining Citizen Participation: Local Participatory Policy Making and Democracy, <https://doi.org/10.1080/03003930.2010.494101>, 2010.
- Netherlands Sovereign Green Bond: https://www.climatebonds.net/certification/netherlands_sovereign, last access: 10 July 2023.
- Anon: Coastal setback zones, 2022.
- 885 Barbier, E. B., Hacker, S. D., Kennedy, C., Koch, E. W., Stier, A. C., and Silliman, B. R.: The value of estuarine and coastal ecosystem services, *Ecol. Monogr.*, 81, 169–193, <https://doi.org/10.1890/10-1510.1>, 2011.
- Beatriz Azevedo de Almeida and Ali Mostafavi: Resilience of Infrastructure Systems to Sea-Level Rise in Coastal Areas: Impacts, Adaptation Measures, and Implementation Challenges, 8, <https://doi.org/10.3390/su8111115>, 2016.
- 890 Becherer, J., Hofstede, J., Purkiani, K., Schulz, E., and Burchard, H: The Wadden Sea in transition-consequences of sea level rise., *Ocean Dyn.*, 68, 2018.
- Bednar-Friedl B., R. Biesbroek, D.N. Schmidt, P. Alexander, K.Y. Børsheim, J. Carnicer, E. Georgopoulou, M. Haasnoot, G. Le Cozannet, P. Lionello, O. Lipka, C. Möllmann, V. Muccione, T. Mustonen, D. Piepenburg, and L. Whitmarsh: Europe. In: *Climate Change 2022: Impacts, Adaptation and Vulnerability. Contribution of Working Group II to the Sixth Assessment Report of the Intergovernmental Panel on Climate Change*, 2022.
- 895 Ben-Haim, Y.: *Info-gap decision theory: Decisions under severe uncertainty.*, Oxford: Academic, 2006.
- Benninghoff, M and Winter, C: Recent morphologic evolution of the German Wadden Sea, 9, 2019.
- Ben-Tal, A, Ghaoui, L. E, and Nemirovski, A: *Robust optimization*, Princeton University Press, 2009.
- Birgitta Bergvall-Kåreborn and Anna Ståhlbröst: Living Lab - An Open and Citizen-Centric Approach for Innovation, <https://doi.org/10.1504/IJIRD.2009.022727>, 2009.
- 900 Bisaro, A.: Coastal adaptation through urban land reclamation: Exploring the distributional effects., *ERDE–Journal Geogr. Soc. Berl.*, 150, 2019.
- Bisaro, A., de Bel, M., Hinkel, J., Kok, S., and Bouwer, L. M.: Leveraging public adaptation finance through urban land reclamation: cases from Germany, the Netherlands and the Maldives, *Clim. Change*, 160, 671–689, <https://doi.org/10.1007/s10584-019-02507-5>, 2020.
- 905 Bisaro, A., Galluccio, G., Fiorini Beckhauser, E., Romagnoli, C, McEvoy, S, Sini, E, Biddau, F, David, R, d’Hont, F, Le Cozannet, G, Pérez Gómez, B, Góngora Zurro, A, and Slinger, J: Sea Level Rise in Europe: Governance Context and Challenges, <https://doi.org/10.5194/sp-2023-37>, 2024.

- 910 Bongarts Lebbe, T., Rey-Valette, H., Chaumillon, É., Camus, G., Almar, R., Cazenave, A., Claudet, J., Rocle, N., Meur-Férec, C., Viard, F., Mercier, D., Dupuy, C., Ménard, F., Rossel, B. A., Mullineaux, L., Sicre, M.-A., Zivian, A., Gaill, F., and Euzen, A.: Designing Coastal Adaptation Strategies to Tackle Sea Level Rise, *Front. Mar. Sci.*, 8, 2021.
- Braamskamp, A. and Penning-Rowsell, E. C.: Managed Retreat: A Rare and Paradoxical Success, but Yielding a Dismal Prognosis, 7, <https://doi.org/10.5296/emsd.v7i2.12851>, 2018.
- 915 Browder, G., Ozment, S., Rehberger Bescos, I., Gartner, T., and Lange, G.-M.: Putting Nature to Work: Integrating Green and Gray Infrastructure for Water Security and Climate Resilience, 2019.
- Buisson, P., Rousset, A., and Massey, J.: ANCORIM - Overview of Soft Coastal Protection Solutions, 2012.
- By I.H. Townend, J.R. French, R.J. Nicholls, S. Brown, S. Carpenter, I.D. Haigh, C.T. Hill, E. Lazarus, E.C. Penning-Rowsell, C.E.L. Thompson, and E.L. Tompkins: Operationalising coastal resilience to flood and erosion hazard: A demonstration for England, 783, <https://doi.org/10.1016/j.scitotenv.2021.146880>, 2021.
- 920 Cavalié, O., Cappa, F., and Pinel-Puyssegur, B.: 28 years of coastal subsidence evolution on the slow-moving Nice-Côte d'Azur airport area (France) revealed by InSAR: Insights into the deformation mechanism, *Sea, Ocean and Coastal Hazards*, <https://doi.org/10.5194/egusphere-2022-1113>, 2023.
- Chen, W. L., Muller, P., Grabowski, R. C., and Dodd, N.: Green Nourishment: An Innovative Nature-Based Solution for Coastal Erosion, *Front. Mar. Sci.*, 8, 2022.
- 925 Christopher David Jack, Richard Jones, Laura Burgin, and Joseph Daron: Climate risk narratives: An iterative reflective process for co-producing and integrating climate knowledge, 29, 2020.
- Addressing coastal erosion in Marche region, Italy: <https://climate-adapt.eea.europa.eu/en/metadata/case-studies/addressing-coastal-erosion-in-marche-region-italy>.
- 930 Raising and advancing coastal land: <https://climate-adapt.eea.europa.eu/en/metadata/adaptation-options/raising-coastal-land>.
- Dal Cin, F., Hooimeijer, F., and Matos Silva, M.: Planning the Urban Waterfront Transformation, from Infrastructures to Public Space Design in a Sea-Level Rise Scenario: The European Union Prize for Contemporary Architecture Case, *Water*, 13, 218, <https://doi.org/10.3390/w13020218>, 2021.
- 935 Darren M. Lumbroso, Natalie R. Suckall, Robert J. Nicholls, and Kathleen D. White: Enhancing resilience to coastal flooding from severe storms in the USA: international lessons, 17, <https://doi.org/10.5194/nhess-17-1357-2017>, 2017.
- David A. Dawson, Alistair Hunt, Jon Shaw, and W. Roland Gehrels: The Economic Value of Climate Information in Adaptation Decisions: Learning in the Sea-level Rise and Coastal Infrastructure Context, 150, <https://doi.org/10.1016/j.ecolecon.2018.03.027>, 2018.
- 940 De Bruijn, K.M., Klijn, F., and Knoeff, J.G.: Unbreachable embankments? In pursuit of the most effective stretches for reducing fatality risk, 1, <https://doi.org/10.1201/b13715-131>, 2013.
- Del-Rosal-Salido, J., Folgueras, P., Bermúdez, M., Ortega-Sánchez, M., and Losada, M. Á.: Flood management challenges in transitional environments: Assessing the effects of sea-level rise on compound flooding in the 21st century, *Coast. Eng. Amst.*, 167, 103872-, <https://doi.org/10.1016/j.coastaleng.2021.103872>, 2021.
- 945 Department for Environment, Food and Rural Affairs: The Third National Adaptation Programme (NAP3) and the Fourth Strategy for Climate Adaptation Reporting, 2023.

- Egberts, L. and Riesto, S.: Raise the dikes and re-use the past? Climate adaptation planning as heritage practice, *Marit. Stud.*, 20, 267–278, <https://doi.org/10.1007/s40152-021-00226-1>, 2021.
- 950 Elizabeth Mcleod, Benjamin Poulter, Jochen Hinkel, Enrique Reyes, and Rodney Salm: Sea-level rise impact models and environmental conservation: A review of models and their applications, <https://doi.org/10.1016/j.ocecoaman.2010.06.009>, 2010.
- European MSP Platform: Maritime Spatial Plan of Estonia, 2022.
- Fatorić, S and Biesbroek, R: Adapting cultural heritage to climate change impacts in the Netherlands: barriers, interdependencies, and strategies for overcoming them, *Clim. Change*, 162, 2020.
- 955 Ferro-Azcona, H., Espinoza-Tenorio, A., Calderón-Contreras, R., Ramenzoni, V. C., Gómez País, M. de las M., and Mesa-Jurado, M. A.: Adaptive capacity and social-ecological resilience of coastal areas: A systematic review, *Ocean Coast. Manag.*, 173, 36–51, <https://doi.org/10.1016/j.ocecoaman.2019.01.005>, 2019.
- 960 Fox-Kemper, B., Hewitt, H. T., Xiao, C., Aðalgeirsdóttir, G., Drijfhout, S. S., Edwards, T. L., Golledge, N. R., Hemer, M. A., Kopp, R. E., Krinner, G., Mix, A., Notz, D., Nowicki, S., Nurhati, I. S., Ruiz, L., Sallee, J.-B., Slangen, A. B. A., and Yu, Y.: Ocean, Cryosphere and Sea Level Change, in: *Climate Change 2021: The Physical Science Basis. Contribution of Working Group I to the Sixth Assessment Report of the Intergovernmental Panel on Climate Change*, vol. In press, edited by: Masson-Delmotte, V., Zhai, P., Pirani, A., Connors, S. L., Pean, C., Berger, N., Caud, N., Chen, Y., Goldfarb, L., Gomis, M. I., Huang, M., Leitzell, K., Lonnoy, E., Matthews, J. B. R., Maycock, T., Waterfield, T., Yelekci, O., Yu, R., and Zhou, B., Cambridge University Press, 2021.
- 965 G. Le Cozannet, M. Garcin, T. Bulteau, C. Mirgon, M. L. Yates, M. Méndez, A. Bails, D. Idier, and C. Oliveros: An AHP-derived method for mapping the physical vulnerability of coastal areas at regional scales, 13, <https://doi.org/10.5194/nhess-13-1209-2013>, 2013.
- Gilbert, S. and Horner, R.: *The Thames Barrier*, Thomas Telford Ltd, 1986.
- 970 Government of Portugal: Portugal’s Adaptation Communication to the United Nations Framework Convention on Climate Change, 2021.
- Haasnoot, M., Kwakkel, J. H., Walker, W. E., and Ter Maat, J.: Dynamic adaptive policy pathways: A method for crafting robust decisions for a deeply uncertain world, *Glob. Environ. Change*, 23, 485–498, <https://doi.org/10.1016/j.gloenvcha.2012.12.006>, 2013.
- 975 Haasnoot, M., Kwadijk, J., van Alphen, J., Le Bars, D., van den Hurk, B., Diermanse, F., van der Spek, A., Essink, G. O., Delsman, J., and Mens, M.: Adaptation to uncertain sea-level rise; how uncertainty in Antarctic mass-loss impacts the coastal adaptation strategy of the Netherlands, *Environ. Res. Lett.*, 15, 034007, <https://doi.org/10.1088/1748-9326/ab666c>, 2020.
- Hagen, R, Winter, C, and Kösters, F: Changes in tidal asymmetry in the German Wadden Sea, *Ocean Dyn.*, 72, 2022.
- 980 Hans F. Burcharth, Thomas Lykke Andersen, and Javier L. Lara: Upgrade of coastal defence structures against increased loadings caused by climate change: A first methodological approach, 87, <https://doi.org/10.1016/j.coastaleng.2013.12.006>, 2014.
- Harman, B.P., Heyenga, S., Taylor, B.M., and Fletcher, C.S.: Global Lessons for Adapting Coastal Communities to Protect against Storm Surge Inundation, <https://doi.org/10.2112/JCOASTRES-D-13-00095.1>, 2013.
- 985 Heal, G and Millner, A.: Reflections uncertainty and decision making in climate change economics., *Rev. Environ. Econ. Policy*, 8, <https://doi.org/10.1093/reep/ret023>, 2014.

- Hermans, L. M., Haasnoot, M., Maat, J. ter, and Kwakkel, J. H.: Designing monitoring arrangements for collaborative learning about adaptation pathways, 69, 2017.
- 990 Hermans, T. H. J., Tinker, J., Palmer, M. D., Katsman, C. A., Vermeersen, B. L. A., and Slangen, A. B. A.: Improving sea-level projections on the Northwestern European shelf using dynamical downscaling, *Clim. Dyn.*, 54, 1987–2011, <https://doi.org/10.1007/s00382-019-05104-5>, 2020.
- Heron, S.F., Day, J.C, Zijlstra, R, Engels, B, Weber, A, Marencic, H, and Busch, J.A: Workshop report: Climate Risk Assessment for Wadden Sea World Heritage property, 2020.
- 995 Hinkel, jochen, Aerts, J. C. J. H., Brown, S., Jiménez, J. A., Lincke, D., Nicholls, R. J., Scussolini, P., Arcilla, A. S.-5, Vafeidis, A., and Addo, K. A. 9: The ability of societies to adapt to 21st century sea-level rise, 8, <https://doi.org/10.1038/s41558-018-0176-z>, 2018a.
- Hinkel, J and Nicholls, R.J.: Responding to sea-level rise, *Bridge Natl. Aca-d-emy Eng.*, 2020.
- 1000 Hinkel, J., Lincke, D., Vafeidis, A. T., Perrette, M., Nicholls, R. J., Tol, R. S. J., Marzeion, B., Fettweis, X., Ionescu, C., and Levermann, A.: Coastal flood damage and adaptation costs under 21st century sea-level rise, 111, <https://doi.org/10.1073/pnas.1222469111>, 2014.
- Hinkel, J., Jaeger, C., Nicholls, R. J., Lowe, J., Renn, O., and Peijun, S.: Sea-level rise scenarios and coastal risk management, *Nat. Clim. Change*, 5, 188–190, <https://doi.org/10.1038/nclimate2505>, 2015.
- 1005 Hinkel, J., Aerts, J. C. J. H., Brown, S., Jiménez, J. A., Lincke, D., Nicholls, R. J., Scussolini, P., Sanchez-Arcilla, A., Vafeidis, A., and Addo, K. A.: The ability of societies to adapt to twenty-first-century sea-level rise, <https://doi.org/10.1038/s41558-018-0176-z>, 2018b.
- Hinkel, J., Church, J. A., Gregory, J. M., Lambert, E., Cozannet, G. L., Lowe, J., McInnes, K. L., Nicholls, R. J., Pol, T. D. van der, and Wal, R. van de: Meeting User Needs for Sea Level Rise Information: A Decision Analysis Perspective, 7, <https://doi.org/10.1029/2018EF001071>, 2019.
- 1010 Hinkel, J., Garcin, M., Gussmann, G., and Amores, A.: Co-creating a coastal climate service to prioritise investments in erosion prevention and sea-level rise adaptation in the Maldives., 2023.
- Hino, M., Field, C.B, and Mach, K.J.: Managed retreat as a response to natural hazard risk, *Nat. Clim. Change*, <https://doi.org/10.1038/nclimate3252>, 2017.
- Hofstede, J.L and Stock, M: Climate change adaptation in the Schleswig-Holstein sector of the Wadden Sea: an integrated state governmental strategy, *J. Coast. Conserv.*, 22, 2018.
- 1015 Hofstede, J.L, Becherer, J., and Burchard, H: Are Wadden Sea tidal systems with a higher tidal range more resilient against sea level rise?, *J. Coast. Conserv.*, 22, 2018.
- Hoppe, R.: Institutional constraints and practical problems in deliberative and participatory policy making, 39, 163–186, <https://doi.org/info:doi/10.1332/030557310X519650>, 2011.
- 1020 IPCC: Special report on the Ocean and Cryosphere in a Changing Climate, edited by: Pörtner, H.-O., Roberts, D. C., Masson-Delmotte, V., Zhai, P., Tignor, M., Poloczanska, E., Mintenbeck, K., Alegria, A., Nicolai, M., Okem, A., Petzold, J., Rama, B., and Weyer, N. M., Cambridge University Press, <https://www.ipcc.ch/report/srocc/>, 2019.
- Judy Lawrence, Rob Bell, Paula Blackett, Scott Stephens, and Sylvia Allan: National guidance for adapting to coastal hazards and sea-level rise: Anticipating change, when and how to change pathway, 82, <https://doi.org/10.1016/j.envsci.2018.01.012>, 2018.
- 1025 Kathe Callahan: Citizen Participation: Models and Methods, <https://doi.org/10.1080/01900690701225366>, 2007.

- Kim, M., Nicholls, R.J., Preston, J.M., and Almeida, G.A.M.: An assessment of the optimum timing of coastal flood adaptation given sea-level rise using real options analysis, 12, 2019.
- Kleindorfer, P.R., Kunreuther, H.G., and Schoemaker, P.J.: Decision sciences: an integrative perspective., Cambridge University Press, 1993.
- 1030 Koks, E. E., Le Bars, D., Essenfelder, A. H., Nirandjan, S., and Sayers, P.: The impacts of coastal flooding and sea level rise on critical infrastructure: a novel storyline approach, *Sustain. Resilient Infrastruct.*, 8, 237–261, <https://doi.org/10.1080/23789689.2022.2142741>, 2023.
- Koningsveld, M. van, Mulder, J. P. M., Stive, M. J. F., Valk, L. van der, and Weck, A. W. van der: Living with sea-level rise and climate change: a case study of the Netherlands, *J. Coast. Res.*, 24, 367–379, <https://doi.org/10.2112/07A-0010.1>, 2008.
- 1035 van Koningsveld, M., Mulder, J., Mjf, M., VanDervalk, L., and VanDerWeck, A.: Living with Sea-Level Rise and Climate Change: A Case Study of the Netherlands, *J. Coast. Res.*, 24, 367-+, <https://doi.org/10.2112/07A-0010.1>, 2008.
- History and Heritage of Coastal Engineering - Google Books:
 1040 https://books.google.it/books/about/History_and_Heritage_of_Coastal_Engineer.html?id=wwamIBJY1UIC&redir_esc=y, last access: 15 March 2024.
- Kuwae, T. and Crooks, S.: Linking climate change mitigation and adaptation through coastal green–gray infrastructure: a perspective, *Coast. Eng. J.*, 63, 188–199, <https://doi.org/10.1080/21664250.2021.1935581>, 2021.
- 1045 Kwakkel, Jan H., Warren E. Walker, and Vincent A.W.J. Marchau: Classifying and communicating uncertainties in model-based policy analysis, <https://doi.org/10.1504/IJTPM.2010.036918>, 2010.
- Laporte-Fauret, Q., Castelle, B., Michalet, R., Marieu, V., Bujan, S., and Rosebery, D.: Morphological and ecological responses of a managed coastal sand dune to experimental notches, *Sci. Total Environ.*, 782, 146813, <https://doi.org/10.1016/j.scitotenv.2021.146813>, 2021.
- 1050 Leitner, M., Dworak, T., Capela Lourenço, T., Lexer, W., Prutsch, A., and Vanneuville, W.: Rationale, approach and added value of Key Type of Measures for adaptation to climate change, 2020.
- Leitner, M., Johnson, K., Vanneuville, W., Dworak, T., Lourenço, Lexer, W., Tamasova, A., and Prutsch, A.: Using Key Type Measures to report climate adaptation action in the EEA member countries, 2021.
- Lempert, R and Schlesinger, M: Climate-change strategy needs to be robust., 412, <https://doi.org/10.1038/35086617>, 2001.
- 1055 Lempert, R and Schlesinger, M. E.: Robust strategies for abating climate change., *Clim. Change*, 45, <https://doi.org/10.1023/A:1005698407365>, 2000.
- Lincke, D. and Hinkel, J.: Economically robust protection against 21st century sea-level rise, *Glob. Environ. Change*, 51, 67–73, <https://doi.org/10.1016/j.gloenvcha.2018.05.003>, 2018.
- 1060 Lincke, Daniel and Jochen Hinkel: Economically robust protection against 21st century sea-level rise, *Glob. Environ. Change*, 51, 2018.
- Lopes, C. L., Alves, F. L., and Dias, J. M.: Flood risk assessment in a coastal lagoon under present and future scenarios: Ria de Aveiro case study, *Nat. Hazards*, 89, 1307–1325, <https://doi.org/10.1007/s11069-017-3025-x>, 2017.

- 1065 Mallette, A., Smith, T. F., Elrick-Barr, C., Blythe, J., and Plummer, R.: Understanding Preferences for Coastal Climate Change Adaptation: A Systematic Literature Review, *Sustainability*, 13, 8594, <https://doi.org/10.3390/su13158594>, 2021.
- Marco Cinelli, Miłosz Kadziński, Michael Gonzalez, and Roman Słowiński: How to support the application of multiple criteria decision analysis? Let us start with a comprehensive taxonomy, 96, <https://doi.org/10.1016/j.omega.2020.102261>, 2020.
- 1070 Marjolijn Haasnoot, Hans Middelkoop, Astrid Offermans, Eelco van Beek, and Willem P. A. van Deursen: Exploring pathways for sustainable water management in river deltas in a changing environment., 115, <https://doi.org/10.1007/s10584-012-0444-2>, 2012.
- Marzeion, B and Levermann, A.: Loss of cultural world heritage and currently inhabited places to sea-level rise., *Environ. Res. Lett.*, 9, 2014.
- 1075 McEvoy, S., Haasnoot, M., and Biesbroek, R.: How are European countries planning for sea level rise?, *Ocean Coast. Manag.*, 203, 105512, <https://doi.org/10.1016/j.ocecoaman.2020.105512>, 2021.
- MELUR-SH: Generalplan Küstenschutz des Landes Schleswig-Holstein, 2012.
- Mendes, D., Pais-Barbosa, J., Baptista, P., Silva, P. A., Bernardes, C., and Pinto, C.: Beach Response to a Shoreface Nourishment (Aveiro, Portugal), *J. Mar. Sci. Eng.*, 9, 1112, <https://doi.org/10.3390/jmse9101112>, 2021.
- 1080 Métropole Toulon Provence Méditerranée: Le Contrat de Baie, 2023.
- 2023 Delta Programme - Delta Programme - Delta Programme: <https://english.deltaprogramma.nl/delta-programme/2023-delta-programme>, last access: 30 June 2023.
- Ministerio de Agricultura y Pesca, Alimentación y Medio Ambiente: Estrategia de Adaptación al Cambio Climático de la Costa Española, 2016.
- 1085 Ministerio para la Transición Ecológica y el Reto Demográfico (MITECO): Plan Nacional de Adaptacion al cambio climatico 2021-2030, , 246, 2020.
- Miyuki Hino and Jim W. Hall: Real Options Analysis of Adaptation to Changing Flood Risk: Structural and Nonstructural Measures, <https://doi.org/10.1061/AJRUA6.0000905>, 2017.
- 1090 Miyuki Hino, Christopher B Field, and Katherine J. Mach: Managed retreat as a response to natural hazard risk, <https://doi.org/10.1038/nclimate3252>, 2017.
- Moraes, R. P. L., Reguero, B. G., Mazarrasa, I., Ricker, M., and Juanes, J. A.: Nature-Based Solutions in Coastal and Estuarine Areas of Europe, *Front. Environ. Sci.*, 10, 829526, <https://doi.org/10.3389/fenvs.2022.829526>, 2022.
- Munda, G.: Introduction, in: *Social Multi-Criteria Evaluation for a Sustainable Economy.*, 2008.
- 1095 Nazarnia, H., Nazarnia, M., Sarmasti, H., and Wills, W. O.: A Systematic Review of Civil and Environmental Infrastructures for Coastal Adaptation to Sea Level Rise, *Civ. Eng. J.*, 6, 1375–1399, <https://doi.org/10.28991/cej-2020-03091555>, 2020.
- New, M et. al: Decision making options for managing risk. In: *Climate change 2022: Impacts, adaptation, and vulnerability. Contribution of working group II to the sixth assessment report of the intergovernmental panel on climate change*, IPCC Report, 2022.

- 1100 Nicholls, R. J., Lincke, D., Hinkel, J., Brown, S., Vafeidis, A. T., Meyssignac, B., Hanson, S. E., Merckens, J.-L., and Fang, J.: A global analysis of subsidence, relative sea-level change and coastal flood exposure, *Nat. Clim. Change*, 11, 338–342, <https://doi.org/10.1038/s41558-021-00993-z>, 2021.
- Nicholls, R. J., Hanson, S. E., Lowe, J. A., Slangen, A. B. A., Wahl, T., Hinkel, J., and Long, A. J.: Integrating new sea-level scenarios into coastal risk and adaptation assessments: An ongoing process, 12, <https://doi.org/10.1002/wcc.706>, 2021a.
- 1105 OECD: Responding to Rising Seas: OECD Country Approaches to Tackling Coastal Risks, OECD, <https://doi.org/10.1787/9789264312487-en>, 2019.
- Oliver Escobar and Stephen Elstub: Forms of Mini-publics: An introduction to deliberative innovations in democratic practice, 2017.
- 1110 Oppenheimer, M., Glavovic, B., Hinkel, J., van de Wal, R. S. W., Magnan, A., Abd-Elgawad, A., Cai, R., Cifuentes-Jara, M., DeConto, R. M., Ghosh, T., Hay, J., Isla, F. I., Marzeion, B., Meyssignac, B., and Sebesvari, Z.: Sea Level Rise and Implications for Low Lying Islands, Coasts and Communities, in: IPCC Special Report on the Ocean and Cryosphere in a Changing Climate, Cambridge University Press, Cambridge, UK, 2019.
- 1115 Payne, M. R., Kudahl, M., Engelhard, G. H., Peck, M. A., and Pinnegar, J. K.: Climate risk to European fisheries and coastal communities, *Proc. Natl. Acad. Sci.*, 118, e2018086118, <https://doi.org/10.1073/pnas.2018086118>, 2021.
- Peter Linquiti and Nicholas Vonortas: THE VALUE OF FLEXIBILITY IN ADAPTING TO CLIMATE CHANGE: A REAL OPTIONS ANALYSIS OF INVESTMENTS IN COASTAL DEFENSE, 3, <https://doi.org/10.1142/S201000781250008X>, 2012.
- 1120 Petra Tschakert and Kathleen Ann Dietrich: Anticipatory Learning for Climate Change Adaptation and Resilience, 15, 2010.
- Phillips, H.: The capacity to adapt to climate change at heritage sites—The development of a conceptual framework., *Environ. Sci. Policy*, 47, 2015.
- 1125 Pinto, C. A., Silveira, T. M., and Teixeira, S. B.: Beach nourishment practice in mainland Portugal (1950–2017): Overview and retrospective, *Ocean Coast. Manag.*, 192, 105211, <https://doi.org/10.1016/j.ocecoaman.2020.105211>, 2020.
- Pörtner, H.-O., Roberts, C. D., Masson-Delmotte, V., Zhai, P., Tignor, M., Poloczanska, E., Mintenbeck, K., Alegria, A., Nicolai, M., Okem, A., Petzold, J., Rama, B., and Weyer: IPCC Special Report on the Ocean and Cryosphere in a Changing Climate, 2019.
- 1130 Presidência do Conselho de Ministros: Programa de Ação para a Adaptação às Alterações Climáticas, 2019.
- Ranger, N., Reeder, T., and Lowe, J.: Addressing ‘deep’ uncertainty over long-term climate in major infrastructure projects: four innovations of the Thames Estuary 2100 Project, 2013.
- Reimann, L., Vafeidis, A.T, Brown, S., Hinkel, J., and Tol, R.S: Mediterranean UNESCO World Heritage at risk from coastal flooding and erosion due to sea-level rise., *Nat. Commun.*, 9, 2018.
- 1135 Renée A. Irvin and John Stansbury: Citizen Participation in Decision Making: Is It Worth the Effort?, <https://doi.org/10.1111/j.1540-6210.2004.00346.x>, 2004.
- Republic of Estonia: Climate Change Adaptation Development Plan until 2030 of Estonia, 2017.

- 1140 Ribeiro, A. S., Lopes, C. L., Sousa, M. C., Gomez-Gesteira, M., and Dias, J. M.: Flooding Conditions at Aveiro Port (Portugal) within the Framework of Projected Climate Change, *J. Mar. Sci. Eng.*, 9, 595, <https://doi.org/10.3390/jmse9060595>, 2021.
- Riera-Spiegelhalder, M., Campos-Rodrigues, L., Enseñado, E. M., Dekker-Arlain, J. den, Papadopoulou, O., Arampatzis, S., and Vervoort, K.: Socio-Economic Assessment of Ecosystem-Based and Other Adaptation Strategies in Coastal Areas: A Systematic Review, *J. Mar. Sci. Eng.*, 11, 319, <https://doi.org/10.3390/jmse11020319>, 2023.
- 1145 Rijn, L. C.: Coastal erosion and control, *Ocean Coast. Manag. - OCEAN COAST MANAGE*, 54, <https://doi.org/10.1016/j.ocecoaman.2011.05.004>, 2011.
- Robert K. Dixit and Robert S. Pindyck: *Investment under uncertainty*, Princeton University Press, 1994.
- Rogers, D. and Tsirkunov, V.: *Cost and benefits of early warning systems*, Global Assessment Report on Disaster Risk Reduction, The World Bank, 2010.
- 1150 Rouhaud, E. and Vanderlinden, J.-P: 10 years and going strong? Coastal flood risk management in the wake of a major coastal event (the 2010 Xynthia storm, Charente Maritime, France), *Clim. Risk Manag.*, <https://doi.org/10.1016/j.crm.2022.100413>, 2022.
- Saaty, T.L.: *The analytic hierarchy process: planning, priority setting, resource allocation.*, McGraw-Hill International Book Co, 1980.
- 1155 Saengsupavanich, C., Pranzini, E., Ariffin, E. H., and Yun, L. S.: Jeopardizing the environment with beach nourishment, *Sci. Total Environ.*, 868, 161485, <https://doi.org/10.1016/j.scitotenv.2023.161485>, 2023.
- Sallie J Weaver, Lisa H Lubomksi, Renee F Wilson, Elizabeth R Pfoh, Kathryn A Martinez, and Sydney M Dy: Promoting a culture of safety as a patient safety strategy: a systematic review, <https://doi.org/10.7326/0003-4819-158-5-201303051-00002>, 2013.
- 1160 Salvatore Greco, Matthias Ehrigott, and José Rui Figueira: Multiple criteria decision analysis: state of the art surveys, in: *Multiple Criteria Decision Analysis: State of the Art Surveys*, vol. 233, 2016.
- Sancho, F.: Evaluation of Coastal Protection Strategies at Costa da Caparica (Portugal): Nourishments and Structural Interventions, *J. Mar. Sci. Eng.*, 11, 1159, <https://doi.org/10.3390/jmse11061159>, 2023.
- 1165 Sarah C White: *Depoliticising development: The uses and abuses of participation*, 6, <https://doi.org/10.1080/0961452961000157564>, 1996.
- Sartorius, J. V., Geddes, A., Gagnon, A. S., and Burnett, K. A.: Participation and co-production in climate adaptation: Scope and limits identified from a meta-method review of research with European coastal communities, *WIREs Clim. Change*, n/a, e880, <https://doi.org/10.1002/wcc.880>, 2024.
- Savage, L. J.: *The theory of statistical decision.*, *J. Am. Stat. Assoc.*, 46, 1951.
- 1170 Sayers, P., Moss, C., Carr, S., and Payo, A.: Responding to climate change around England's coast - The scale of the transformational challenge, *Ocean Coast. Manag.*, 225, 106187, <https://doi.org/10.1016/j.ocecoaman.2022.106187>, 2022.
- 1175 de Schipper, M. A., Ludka, B. C., Raubenheimer, B., Luijendijk, A. P., and Schlacher, T. A.: Beach nourishment has complex implications for the future of sandy shores, *Nat. Rev. Earth Environ.*, 2, 70–84, <https://doi.org/10.1038/s43017-020-00109-9>, 2021.

- Schuerch, M., Vafeidis, A., Slawig, T., and Temmerman, S.: Modeling the influence of changing storm patterns on the ability of a salt marsh to keep pace with sea level rise., 118, 2013.
- Schuerch, M., Dolch, T., Reise, K., and Vafeidis, A.T.: Unravelling interactions between salt marsh evolution and sedimentary processes in the Wadden Sea (southeastern North Sea)., *Prog. Phys. Geogr.*, 38, 2014.
- 1180 Schuerch, M., Spencer, T., Temmerman, S., Kirwan, M. L., Wolff, C., Lincke, D., McOwen, C. J., Pickering, M. D., Reef, R., Vafeidis, A. T., Hinkel, J., Nicholls, R. J., and Brown, S.: Future response of global coastal wetlands to sea-level rise, *Nature*, 561, 231–234, <https://doi.org/10.1038/s41586-018-0476-5>, 2018.
- Sengupta, D., Choi, Y., Brown, S., Meadows, M., Hackney, C., Banerjee, A., Li, Y., Chen, R., and Zhou, Y.: Mapping 21st Century Global Coastal Land Reclamation, *Earths Future*, 11, <https://doi.org/10.1029/2022EF002927>, 2023.
- 1185 Sesana, E., Gagnon, A.S, Bonazza, A, and Hughes, J.J.: An integrated approach for assessing the vulnerability of World Heritage Sites to climate change impacts., *J. Cult. Herit.*, 41, 2020.
- Sherry R. Arnstein: A Ladder Of Citizen Participation, <https://doi.org/10.1080/01944366908977225>, 1969.
- 1190 Sriver, R.L, Lempert, R.J., Wikman-Svahn, P, and Keller, K.: Characterizing uncertain sea-level rise projections to support investment decisions., <https://doi.org/10.1371/journal.pone.0190641>, 2018.
- Staudt, F., Gijssman, R., Ganal, C., Mielck, F., Wolbring, J., Hass, H. C., Goseberg, N., Schüttrumpf, H., Schlurmann, T., and Schimmels, S.: The sustainability of beach nourishments: a review of nourishment and environmental monitoring practice, *J. Coast. Conserv.*, 25, 34, <https://doi.org/10.1007/s11852-021-00801-y>, 2021.
- 1195 Steljjes, N., Martinez, G., and McGlade, K.: Introduction to the RISC-KIT web based management guide for DRR in European coastal zones, *Coast. Eng.*, 134, 73–80, <https://doi.org/10.1016/j.coastaleng.2017.09.012>, 2018.
- Stéphane Hallegatte: Strategies to adapt to an uncertain climate change, 19, <https://doi.org/10.1016/j.gloenvcha.2008.12.003>, 2009.
- 1200 Stronkhorst, J., Huisman, B., Giardino, A., Santinelli, G., and Santos, F. D.: Sand nourishment strategies to mitigate coastal erosion and sea level rise at the coasts of Holland (The Netherlands) and Aveiro (Portugal) in the 21st century, *Ocean Coast. Manag.*, 156, 266–276, <https://doi.org/10.1016/j.ocecoaman.2017.11.017>, 2018.
- Sutton-Grier, A. E., Wowk, K., and Bamford, H.: Future of our coasts: The potential for natural and hybrid infrastructure to enhance the resilience of our coastal communities, economies and ecosystems, *Environ. Sci. Policy*, 51, 137–148, <https://doi.org/10.1016/j.envsci.2015.04.006>, 2015.
- 1205 Thorsen, S. W., Holmer, M., Quintana, C. O., Valdemarsen, T., and Kristensen, E.: Internal Nutrient Loading Controls Macroalgal and Cyanobacterial Succession in a Coastal Lagoon Restored by Managed Realignment of Agricultural Land, *Front. Mar. Sci.*, 8, 2021.
- Tiede, J., Jordan, C., Moghimi, A., and Schlurmann, T.: Long-term shoreline changes at large spatial scales at the Baltic Sea: remote-sensing based assessment and potential drivers, *Front. Mar. Sci.*, 10, 2023.
- 1210 Tiggeloven, T., de Moel, H., Winsemius, H. C., Eilander, D., Erkens, G., Gebremedhin, E., Diaz Loaiza, A., Kuzma, S., Luo, T., Iceland, C., Bouwman, A., van Huijstee, J., Ligtvoet, W., and Ward, P. J.: Global-scale benefit–cost analysis of coastal flood adaptation to different flood risk drivers using structural measures, *Nat. Hazards Earth Syst. Sci.*, 20, 1025–1044, <https://doi.org/10.5194/nhess-20-1025-2020>, 2020.
- 1215 Timmerman, A., Haasnoot, M., Middelkoop, H., Bouma, T., and McEvoy, S.: Ecological consequences of sea level rise and flood protection strategies in shallow coastal systems: A quick-scan barcoding approach, *Ocean Coast. Manag.*, 210, 105674, <https://doi.org/10.1016/j.ocecoaman.2021.105674>, 2021.

Timothy Tiggeloven, Hans de Moel, Hessel C. Winsemius, Dirk Eilander, Gilles Erkens, Eskedar Gebremedhin, Andres Diaz Loaiza, Samantha Kuzma, Tianyi Luo, Charles Iceland, Arno Bouwman, Jolien van Huijstee, Willem Ligtvoet, and Philip J. Ward: Global-scale benefit–cost analysis of coastal flood adaptation to different flood risk drivers using structural measures, 20, <https://doi.org/10.5194/nhess-20-1025-2020>, 2020.

1220 UNESCO: Wadden Sea, 2023.

United Nations Environment Programme: Convention for the Protection of the Marine Environment and the Coastal Region of the Mediterranean (Barcelona Convention), 1995.

1225 Van De Wal, R., Melet, A., Bellafiore, D., Vousdoukas, M. I., Camus, P., Ferrarin, C., Essink, G. H. P. O., Haigh, I. D., Lionello, P., Luijendijk, A. P., Toimil, A., and Staneva, J.: Sea Level Rise in Europe: impacts and consequences, State Planet, submitted, 2023.

Van Den Hoven, K., Kroeze, C., and Van Loon-Steensma, J. M.: Characteristics of realigned dikes in coastal Europe: Overview and opportunities for nature-based flood protection, *Ocean Coast. Manag.*, 222, 106116, <https://doi.org/10.1016/j.ocecoaman.2022.106116>, 2022.

1230 Van der Pol, T., Hinkel, J., Merkens, J., and Macpherson, L.: (2019) A comparison of economic decision-support methods for the efficient and robust protection of the German Baltic Sea coast against flooding, ECCA Conf. Lisbon, 2019.

van der Pol, T, Hinkel, J., Merkens, J., MacPherson, L., Vafeidis, A.T., Arns, A., and Dangendorf, S.: Regional economic analysis of flood defence heights at the German Baltic Sea coast: A multi-method cost-benefit approach for flood prevention., *Clim. Risk Manag.*, <https://doi.org/10.1016/j.crm.2021.100289>, 2021.

1235 Vanessa Watson: Co-production and collaboration in planning – The difference, 15, <https://doi.org/10.1080/14649357.2013.866266>, 2014.

VanKoningsveld, M., Mulder, J. P. M., Stive, M. J. F., VanDerValk, L., and VanDerWeck, A. W.: Living with Sea-Level Rise and Climate Change: A Case Study of the Netherlands, *J. Coast. Res.*, 242, 367–379, <https://doi.org/10.2112/07A-0010.1>, 2008.

1240 Ventimiglia, U., Candela, A., and Aronica, G. T.: A Cost Efficiency Analysis of Flood Proofing Measures for Hydraulic Risk Mitigation in an Urbanized Riverine Area, *Water*, 12, 2395, <https://doi.org/10.3390/w12092395>, 2020.

Vermeersen, B.L, Slangen, A.B, Gerkema, T., Baart, F., Cohen, K.M, Dangendorf, S, Duran-Matute, M., Frederikse, T., Grinsted, A, Hijma, M.P, and Jevrejeva, S: Sea-level change in the Dutch Wadden Sea, 97, 2018.

1245 Vincent Marchau, Warren Walker, Pieter Bloemen, and Steven Popper: Decision Making under Deep Uncertainty, Springer, 2019.

Völz, V and Hinkel, J.: Sea Level Rise Learning Scenarios for Adaptive Decision-Making Based on IPCC AR6., *Earth's Future*, <https://doi.org/10.1029/2023EF003662>, 2023b.

1250 Vousdoukas, M. I., Mentaschi, L., Hinkel, J., Ward, P. J., Mongelli, I., Ciscar, J.-C., and Feyen, L.: Economic motivation for raising coastal flood defenses in Europe, *Nat. Commun.*, 11, 2119, <https://doi.org/10.1038/s41467-020-15665-3>, 2020a.

Vousdoukas, M. I., Mentaschi, L., Hinkel, J., Ward, P. J., Mongelli, I., Ciscar, J.-C., and Feyen, L.: Economic motivation for raising coastal flood defenses in Europe, 11, <https://doi.org/10.1038/s41467-020-15665-3>, 2020b.

- 1255 Vousdoukas, M. I., Ranasinghe, R., Mentaschi, L., Plomaritis, T. A., Athanasiou, P., Luijendijk, A., and Feyen, L.: Sandy coastlines under threat of erosion, *Nat. Clim. Change*, 10, 260–263, <https://doi.org/10.1038/s41558-020-0697-0>, 2020c.
- Vousdoukas, M.I, Clarke, J, Ranasinghe, R., Reimann, L, Khalaf, N., Duong, T.M, Ouweneel, B., Sabour, S., Iles, C.E., Trisos, C.H, and Feyen, L: African heritage sites threatened as sea-level rise accelerates., 12, 2022.
- 1260 Walker, W.E, Rahman, S.A, and Cave, J: Adaptive policies, policy analysis, and policy-making, *Eur. J. Oper. Res. Complex Soc. Probl.*, [https://doi.org/10.1016/S0377-2217\(00\)00071-0](https://doi.org/10.1016/S0377-2217(00)00071-0), 2001.
- 1265 Ward, P. J., de Ruiter, M. C., Mård, J., Schröter, K., Van Loon, A., Veldkamp, T., von Uexkull, N., Wanders, N., AghaKouchak, A., Arnbjerg-Nielsen, K., Capewell, L., Carmen Llasat, M., Day, R., Dewals, B., Di Baldassarre, G., Huning, L. S., Kreibich, H., Mazzoleni, M., Savelli, E., Teutschbein, C., van den Berg, H., van der Heijden, A., Vincken, J. M. R., Waterloo, M. J., and Wens, M.: The need to integrate flood and drought disaster risk reduction strategies, *Water Secur.*, 11, 100070, <https://doi.org/10.1016/j.wasec.2020.100070>, 2020.
- Warren E. Walker, S.Adnan Rahman, and Jonathan Cave: Adaptive policies, policy analysis, and policy-making, 128, [https://doi.org/10.1016/S0377-2217\(00\)00071-0](https://doi.org/10.1016/S0377-2217(00)00071-0), 2001.
- Warren E. Walker, Marjolijn Haasnoot, and Jan H. Kwakkel: Adapt or Perish: A Review of Planning Approaches for Adaptation under Deep Uncertainty, 5, <https://doi.org/10.3390/su5030955>, 2013.
- 1270 Wilby, Robert L. and Suraje Dessai: Robust Adaptation to Climate Change., *Weather*, 65, 2010.
- Woodward, M., Gouldby, B., Kapelan, Z., Khu, S.-T., and Townend, I.: Real Options in flood risk management decision making: Real Options in flood risk management., 4, <https://doi.org/10.1111/j.1753-318X.2011.01119.x>, 2011.
- 1275 Woodward, M., Zoran Kapelan, and Ben Gouldby: Adaptive Flood Risk Management Under Climate Change Uncertainty Using Real Options and Optimization, 34, <https://doi.org/10.1111/risa.12088>, 2014.
- Young Ryu, Young-Oh Kim, Seung Beom Seo, and Il Won Seo: Application of real option analysis for planning under climate change uncertainty: a case study for evaluation of flood mitigation plans in Korea, 23, <https://doi.org/10.1007/s11027-017-9760-1>, 2018.
- 1280 Zeng, J., Jiang, M., and Yuan, M.: Environmental Risk Perception, Risk Culture, and Pro-Environmental Behavior, *Int. J. Environ. Res. Public. Health*, 17, 1750, <https://doi.org/10.3390/ijerph17051750>, 2020.